

Figure No. 1

Title Location Map

Client/Project 203401915
Dominion Energy North Carolina
Earleys-Suffolk 230 kV Transmission Lines
#136 & #246 North Carolina Rebuild Project

Project Location Prepared by JFK on 2023-08-10
Gates County & Hertford County, NC TR by JMH on 2023-08-14
IR by RJC on 2023-08-18

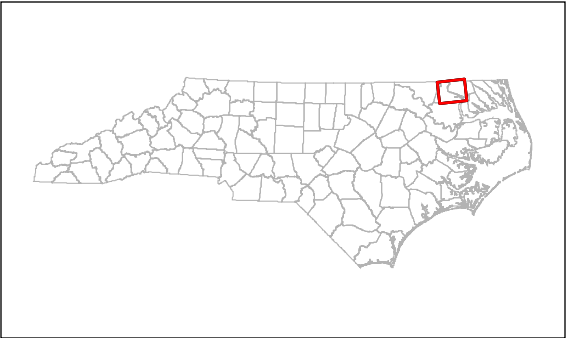
N

0 12,000 24,000 Feet

(At original document size of 11x17)
1:144,000

▲ Substation

▬ ROW Limits



Notes

1. Coordinate System: NAD 1983 2011 StatePlane North Carolina FIPS 3200 Ft US

2. Data Sources: Dominion Energy North Carolina, NC OneMap, Stantec

3. Basemap © ESRI



U:\20340191\503_data\gis\cadd\019115_SCC.aprx - Revised: 2023-08-18 By: lkeaster

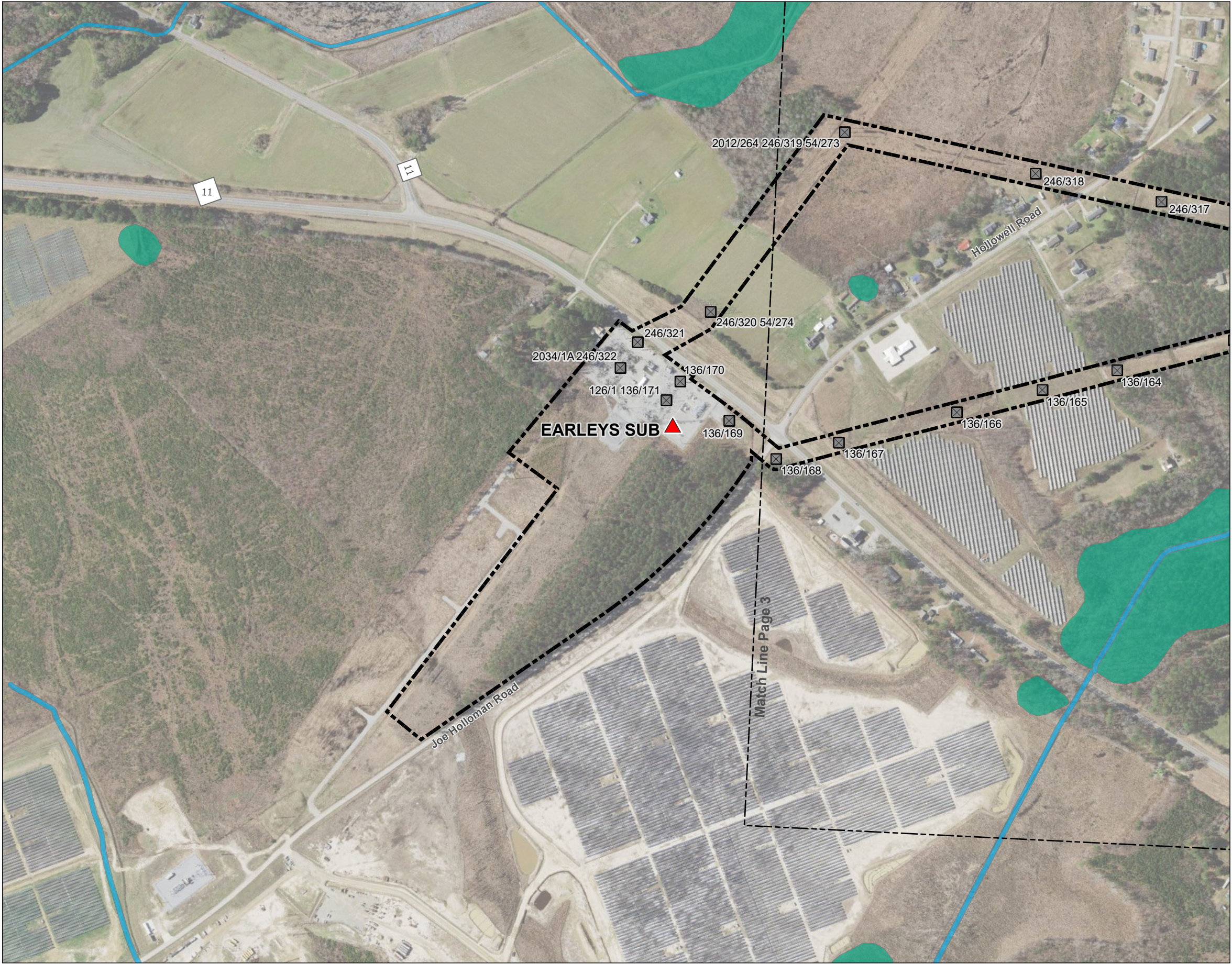
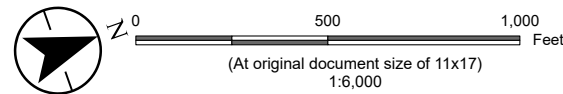


Figure No. 1
Title Location Map

Client/Project 203401915
Dominion Energy North Carolina
Earleys-Suffolk 230 kV Transmission Lines
#136 & #246 North Carolina Rebuild Project
Project Location Prepared by JFK on 2023-08-10
Gates County & Hertford County, NC TR by JMH on 2023-08-14
IR by RJC on 2023-08-18



- Substation
- Existing Structures
- Freshwater Forested/Shrub Wetland
- Riverine



Notes
1. Coordinate System: NAD 1983 2011 StatePlane North Carolina FIPS 3200 Ft US
2. Data Sources: Dominion Energy North Carolina, NCDOT, NC OneMap, Stantec, USFWS National Wetlands Inventory (NWI) and USGS National Hydrography Dataset (NHD)
3. Basemap © ESRI, Orthoimagery from NC OneMap



U:\203401915\03_data\ncs\cd\01915_SCC.aprx Revised: 2023-08-18 By: Jkeaster

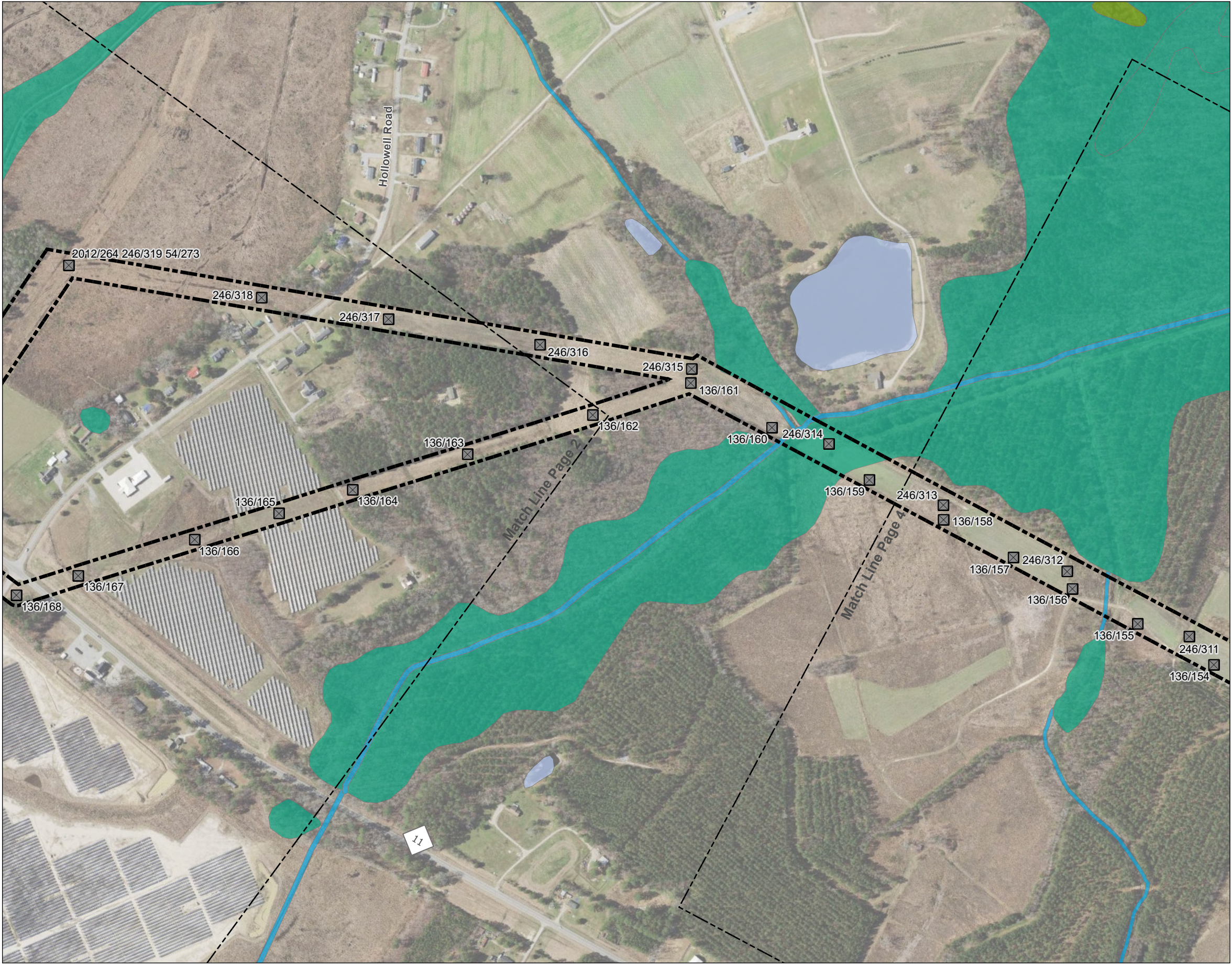
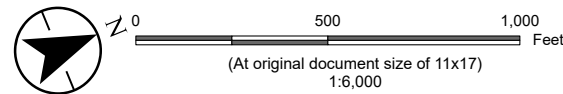


Figure No.
1
Title
Location Map

Client/Project
Dominion Energy North Carolina
Earleys-Suffolk 230 kV Transmission Lines
#136 & #246 North Carolina Rebuild Project
203401915

Project Location
Gates County & Hertford County, NC
Prepared by JFK on 2023-08-10
TR by JMH on 2023-08-14
IR by RJC on 2023-08-18



- Existing Structures
- Freshwater Emergent Wetland
- Freshwater Forested/Shrub Wetland
- Freshwater Pond
- Riverine



Notes
1. Coordinate System: NAD 1983 2011 StatePlane North Carolina FIPS 3200 Ft US
2. Data Sources: Dominion Energy North Carolina, NCDOT, NC OneMap, Stantec, USFWS National Wetlands Inventory (NWI) and USGS National Hydrography Dataset (NHD)
3. Basemap © ESRI, Orthoimagery from NC OneMap



U:\203401915\03_data\ncs\cd\1915_SCC.aprx - Revised: 2023-08-18 By: Jkeaster

U:\203401915\03_data\03_cadd\03_1915_SCC.aprx Revised: 2023-08-18 By: J. Keeter

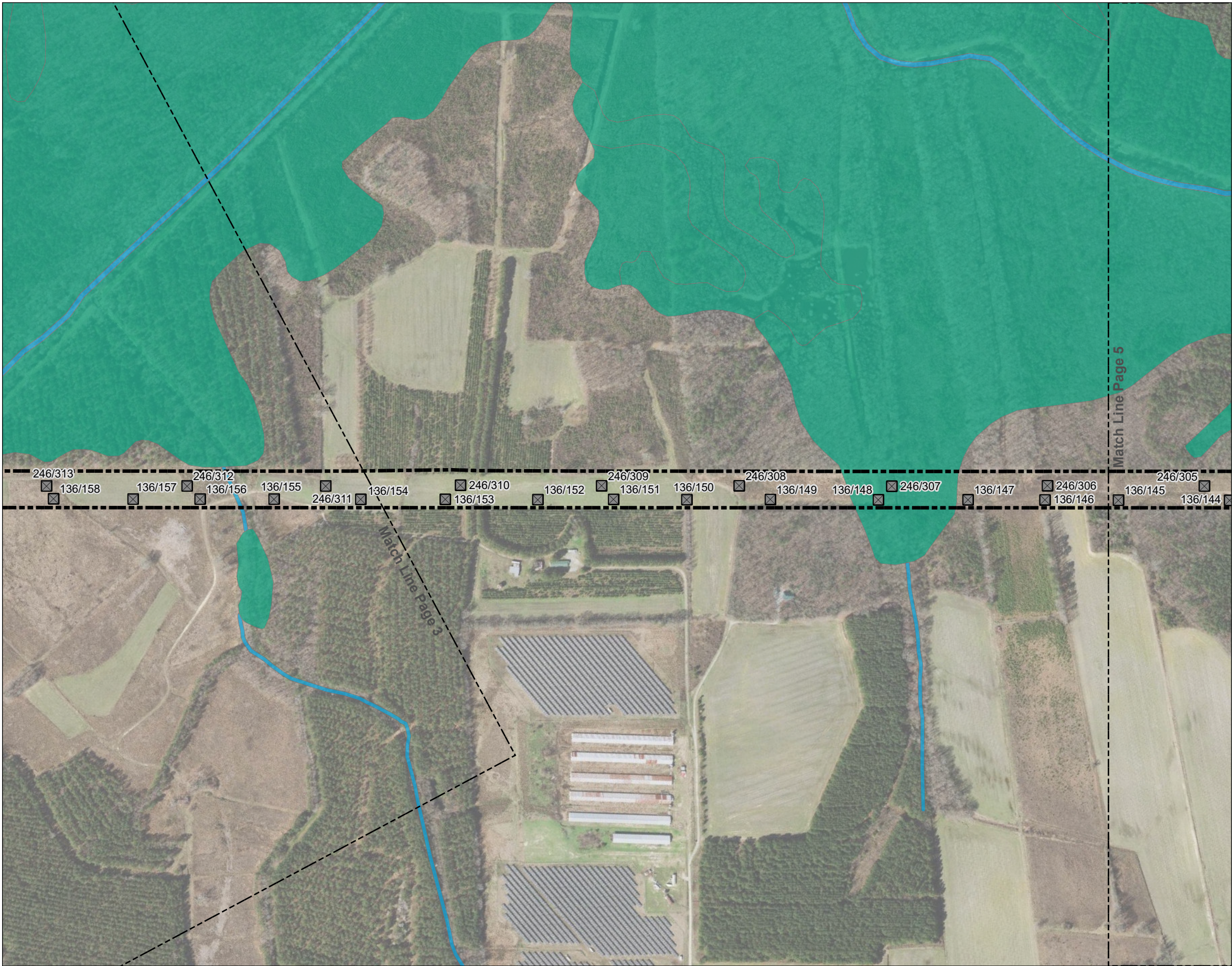
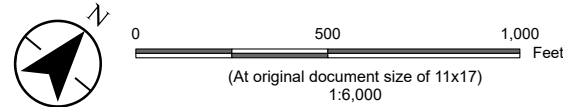





Figure No.
1
Title
Location Map

Client/Project		203401915
Dominion Energy North Carolina		
Earleys-Suffolk 230 kV Transmission Lines		
#136 & #246 North Carolina Rebuild Project		
Project Location		Prepared by JFK on 2023-08-10
Gates County & Hertford County, NC		TR by JMH on 2023-08-14
		IR by RJC on 2023-08-18



-  Existing Structures
-  Freshwater Forested/Shrub Wetland
-  Riverine



Notes
1. Coordinate System: NAD 1983 2011 StatePlane North Carolina FIPS 3200 Ft US
2. Data Sources: Dominion Energy North Carolina, NCDOT, NC OneMap, Stantec, USFWS National Wetlands Inventory (NWI) and USGS National Hydrography Dataset (NHD)
3. Basemap © ESRI, Orthomagey from NC OneMap



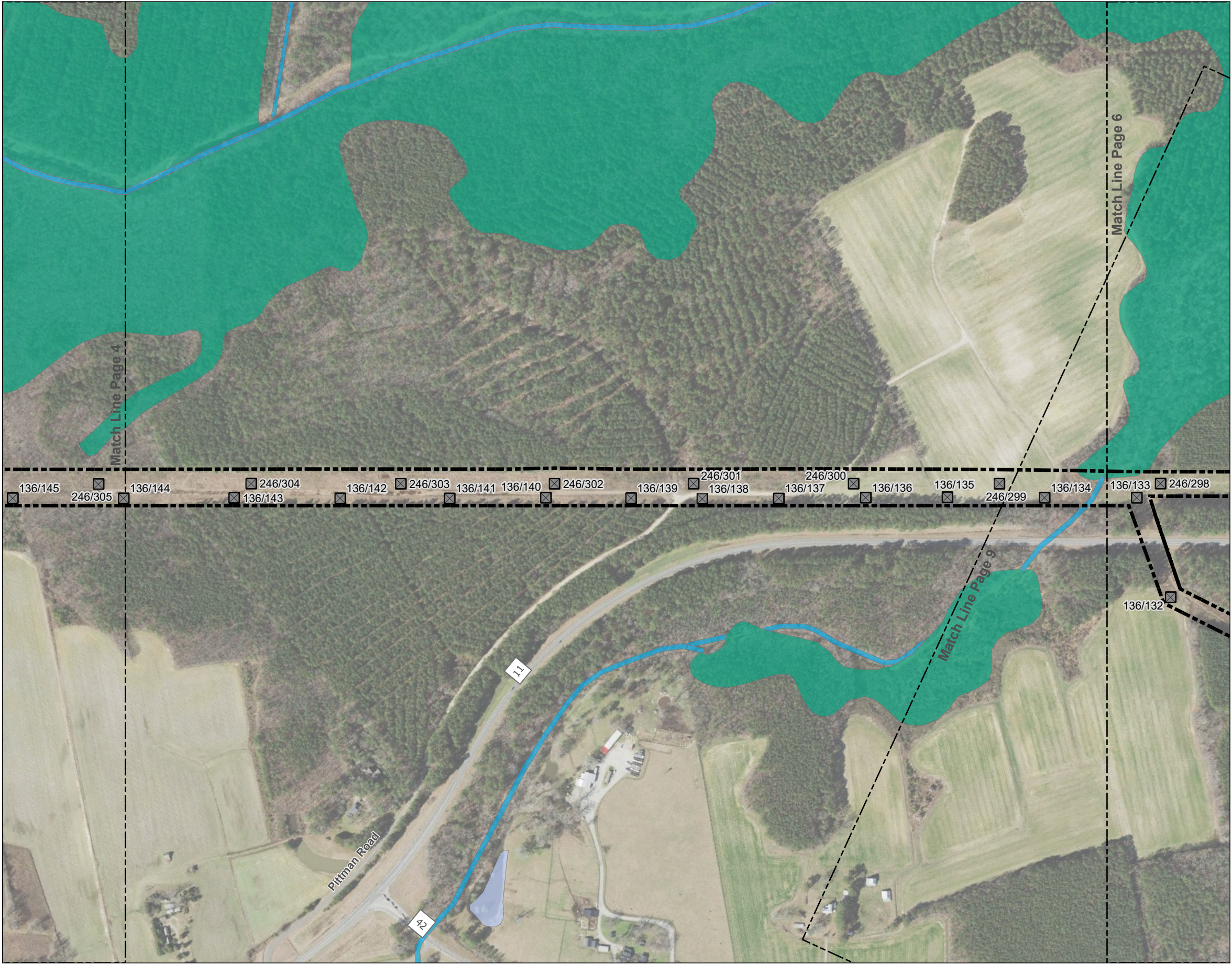


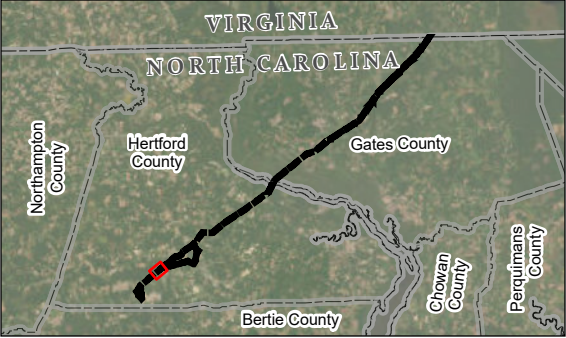
Figure No.
1
Title
Location Map

Client/Project
Dominion Energy North Carolina
Earleys-Suffolk 230 kV Transmission Lines
#136 & #246 North Carolina Rebuild Project
203401915

Project Location
Gates County & Hertford County, NC
Prepared by JFK on 2023-08-10
TR by JMH on 2023-08-14
IR by RJC on 2023-08-18



- Existing Structures
- Freshwater Forested/Shrub Wetland
- Freshwater Pond
- Riverine



Notes
1. Coordinate System: NAD 1983 2011 StatePlane North Carolina FIPS 3200 Ft US
2. Data Sources: Dominion Energy North Carolina, NCDOT, NC OneMap, Stantec, USFWS National Wetlands Inventory (NWI) and USGS National Hydrography Dataset (NHD)
3. Basemap © ESRI, Orthoimagery from NC OneMap



U:\203401915\03_data\ncis\cadd\1915_SCC.aprx Revised: 2023-08-18 By: jkneater

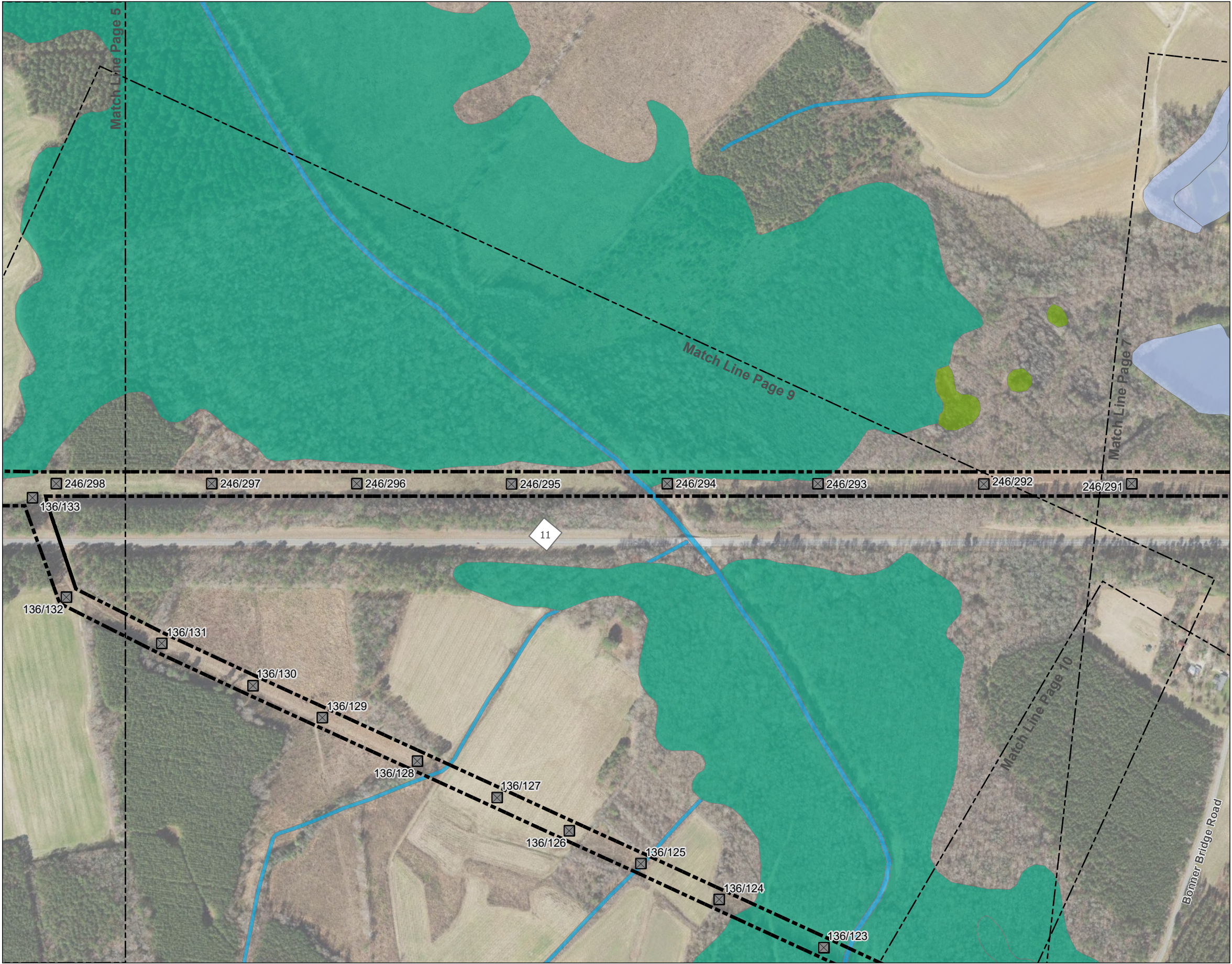


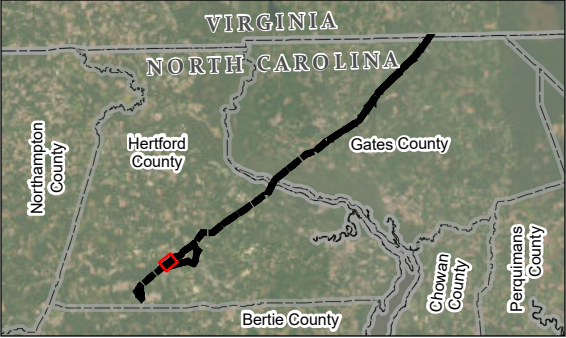
Figure No.
1
Title
Location Map

Client/Project
Dominion Energy North Carolina
Earleys-Suffolk 230 kV Transmission Lines
#136 & #246 North Carolina Rebuild Project
203401915

Project Location
Gates County & Hertford County, NC
Prepared by JFK on 2023-08-10
TR by JMH on 2023-08-14
IR by RJC on 2023-08-18



- Existing Structures
- Freshwater Emergent Wetland
- Freshwater Forested/Shrub Wetland
- Freshwater Pond
- Riverine



Notes
1. Coordinate System: NAD 1983 2011 StatePlane North Carolina FIPS 3200 Ft US
2. Data Sources: Dominion Energy North Carolina, NCDOT, NC OneMap, Stantec, USFWS National Wetlands Inventory (NWI) and USGS National Hydrography Dataset (NHD)
3. Basemap © ESRI, Orthoimagery from NC OneMap



U:\20340191\1503_data\1503_cadd\1503_1503_SCC.aprx - Revised: 2023-08-18 By: J. Keeler

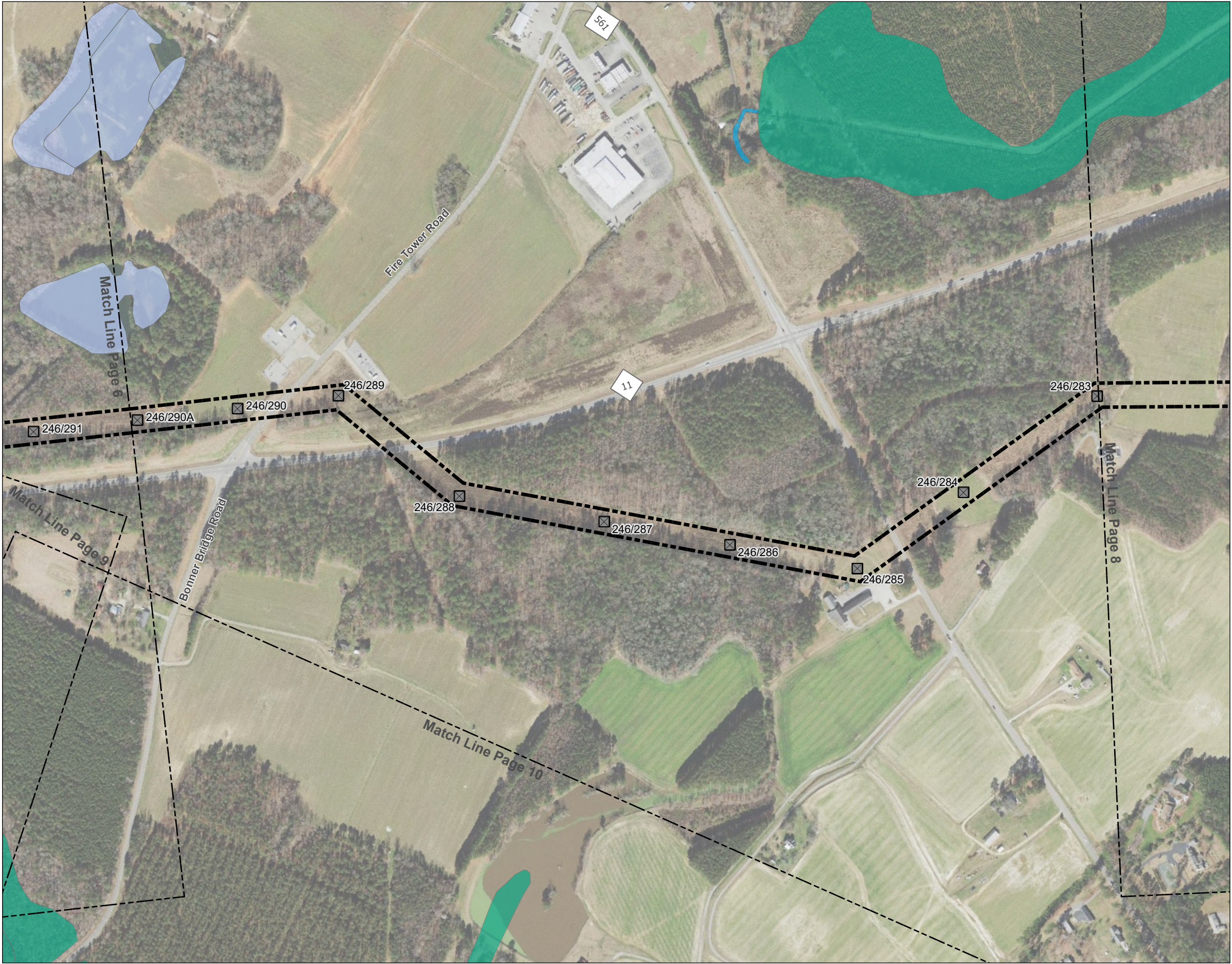
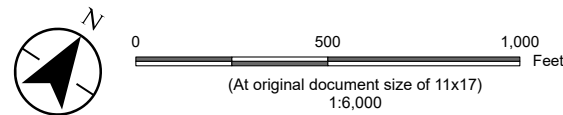


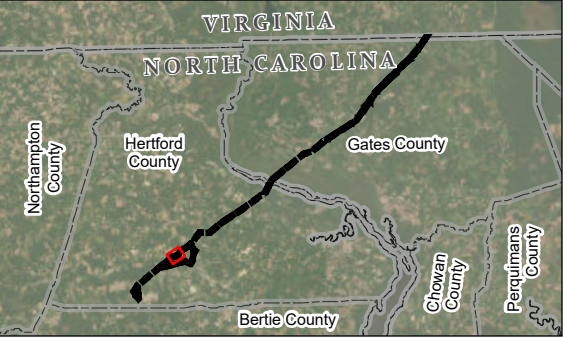
Figure No.
1
Title
Location Map

Client/Project
Dominion Energy North Carolina
Earleys-Suffolk 230 kV Transmission Lines
#136 & #246 North Carolina Rebuild Project
203401915

Project Location
Gates County & Hertford County, NC
Prepared by JFK on 2023-08-10
TR by JMH on 2023-08-14
IR by RJC on 2023-08-18



- Existing Structures
- Freshwater Forested/Shrub Wetland
- Freshwater Pond
- Riverine



Notes
1. Coordinate System: NAD 1983 2011 StatePlane North Carolina FIPS 3200 Ft US
2. Data Sources: Dominion Energy North Carolina, NCDOT, NC OneMap, Stantec, USFWS National Wetlands Inventory (NWI) and USGS National Hydrography Dataset (NHD)
3. Basemap © ESRI, Orthoimagery from NC OneMap



U:\20340191\503_data\ncs\019115_SCC.aprx - Revised: 2023-08-18 By: J. Keaster



Figure No.
1
Title
Location Map

Client/Project
Dominion Energy North Carolina
Earleys-Suffolk 230 kV Transmission Lines
#136 & #246 North Carolina Rebuild Project
203401915

Project Location
Gates County & Hertford County, NC
Prepared by JFK on 2023-08-10
TR by JMH on 2023-08-14
IR by RJC on 2023-08-18



- Existing Structures
- Freshwater Forested/Shrub Wetland
- Riverine



Notes
1. Coordinate System: NAD 1983 2011 StatePlane North Carolina FIPS 3200 Ft US
2. Data Sources: Dominion Energy North Carolina, NCDOT, NC OneMap, Stantec, USFWS National Wetlands Inventory (NWI) and USGS National Hydrography Dataset (NHD)
3. Basemap © ESRI, Orthoimagery from NC OneMap



U:\203401915\03_data\gis\cad\01915_SCC.aprx Revised: 2023-08-18 By: J. Keeter

U:\203401915\03_data\03_cadd\03_1915_SCC.aprx Revised: 2023-08-18 By: J. Keaster



Figure No.

1

Title

Location Map

Client/Project 203401915

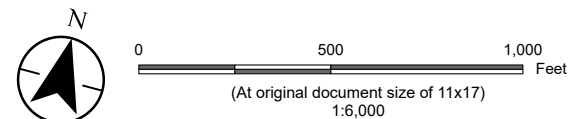
Dominion Energy North Carolina
Earleys-Suffolk 230 kV Transmission Lines
#136 & #246 North Carolina Rebuild Project

Project Location
Gates County & Hertford County, NC

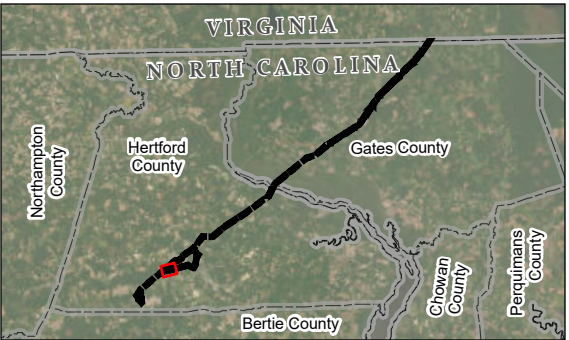
Prepared by JFK on 2023-08-10

TR by JMH on 2023-08-14

IR by RJC on 2023-08-18



- Existing Structures
- Freshwater Forested/Shrub Wetland
- Riverine



Notes
1. Coordinate System: NAD 1983 2011 StatePlane North Carolina FIPS 3200 Ft US
2. Data Sources: Dominion Energy North Carolina, NCDOT, NC OneMap, Stantec, USFWS National Wetlands Inventory (NWI) and USGS National Hydrography Dataset (NHD)
3. Basemap © ESRI, Orthoimagery from NC OneMap



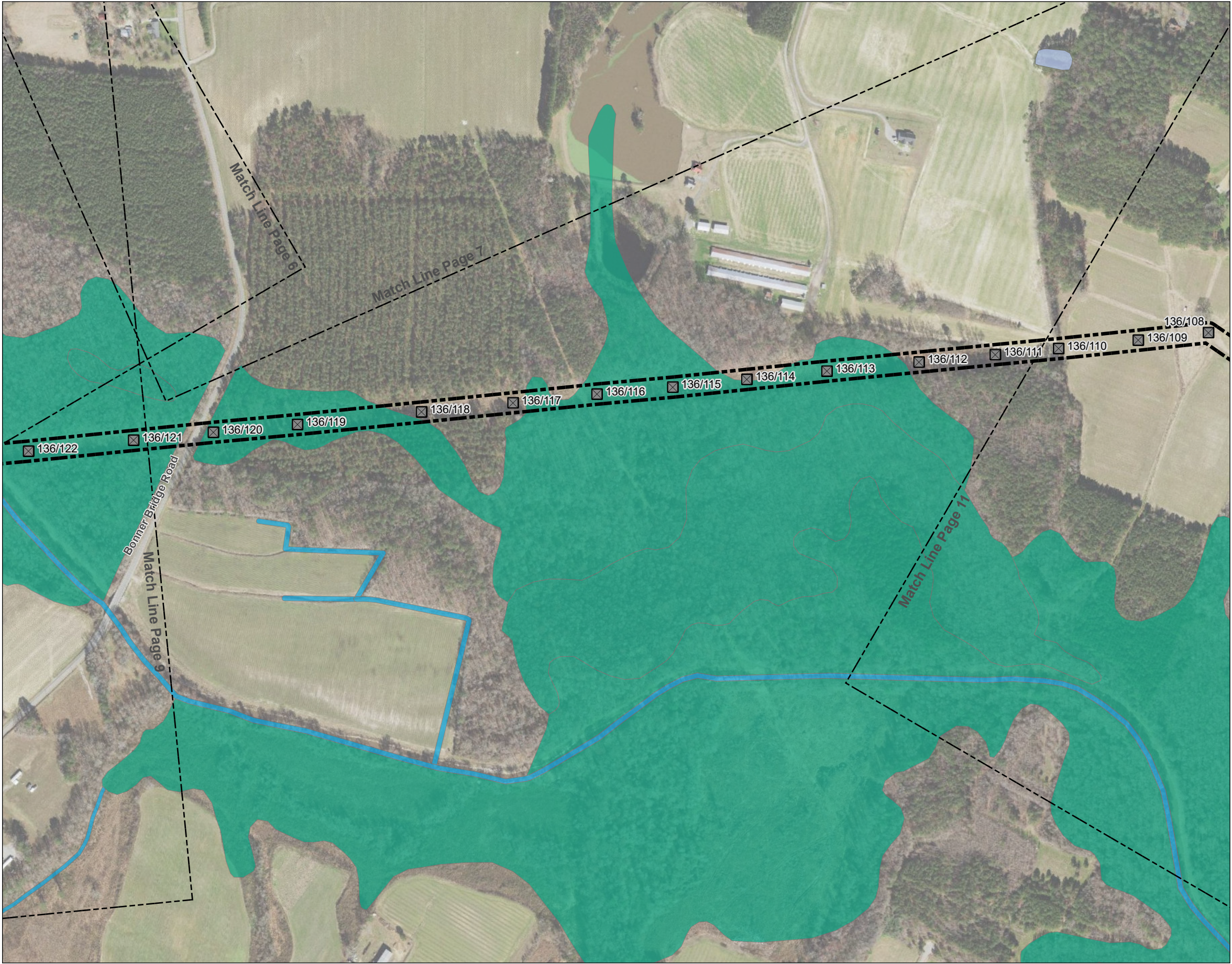
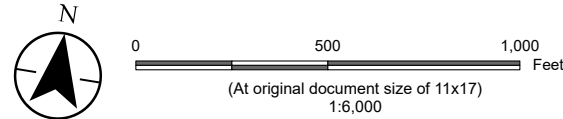


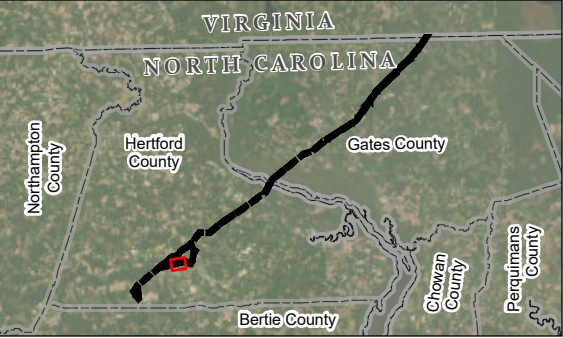
Figure No.
1
Title
Location Map

Client/Project
Dominion Energy North Carolina
Earleys-Suffolk 230 kV Transmission Lines
#136 & #246 North Carolina Rebuild Project
203401915

Project Location
Gates County & Hertford County, NC
Prepared by JFK on 2023-08-10
TR by JMH on 2023-08-14
IR by RJC on 2023-08-18



- Existing Structures
- Freshwater Forested/Shrub Wetland
- Freshwater Pond
- Riverine



Notes
1. Coordinate System: NAD 1983 2011 StatePlane North Carolina FIPS 3200 Ft US
2. Data Sources: Dominion Energy North Carolina, NCDOT, NC OneMap, Stantec, USFWS National Wetlands Inventory (NWI) and USGS National Hydrography Dataset (NHD)
3. Basemap © ESRI, Orthoimagery from NC OneMap



U:\203401915\03_data\ncs\cadd\1915_SCC.aprx - Revised: 2023-08-18 By: lkeaster

U:\203401915\03_data\cadd\cadd\1915_SCC.aprx Revised: 2023-08-18 By: Jkeaster

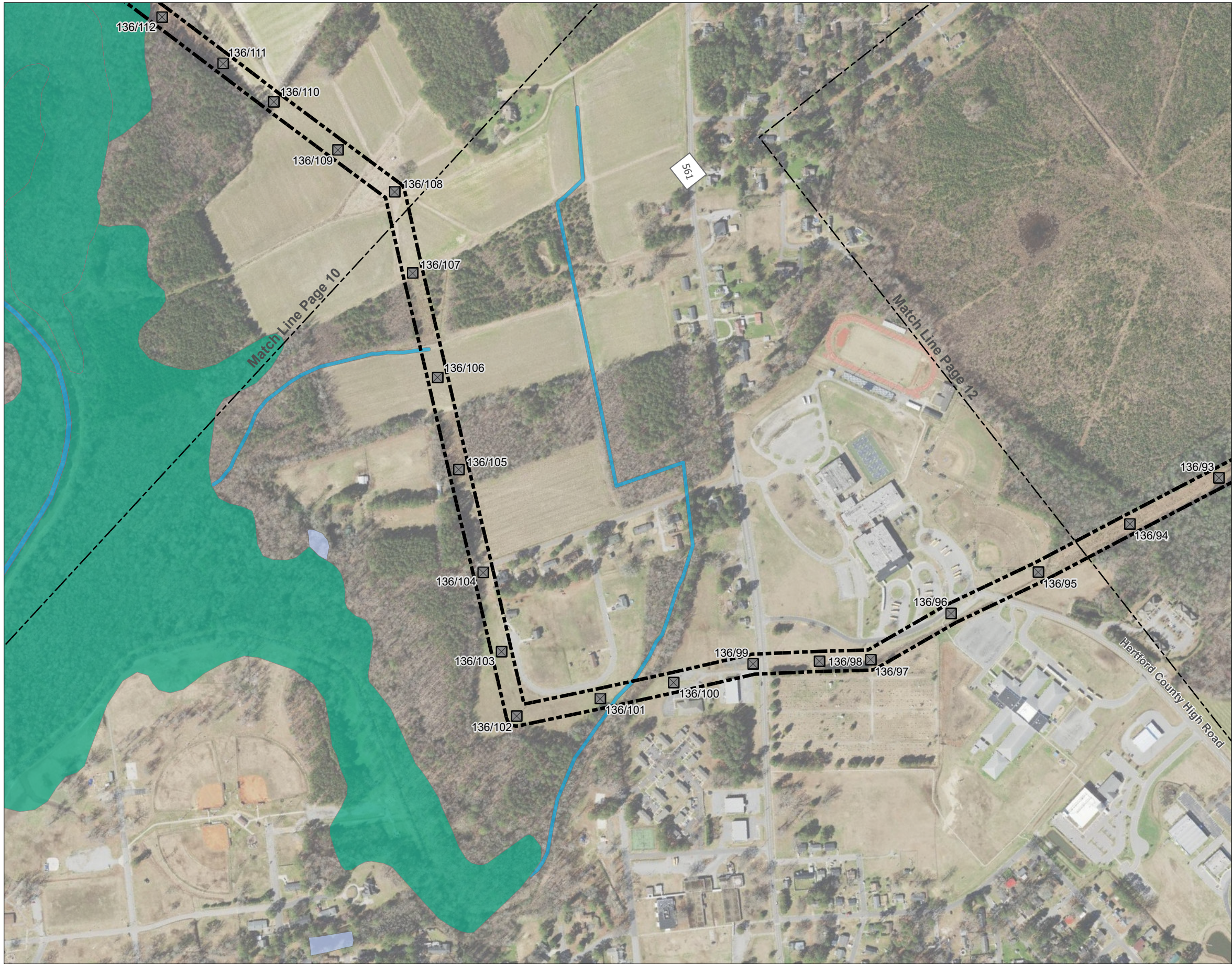


Figure No.

1

Title

Location Map

Client/Project
Dominion Energy North Carolina
Earleys-Suffolk 230 kV Transmission Lines
#136 & #246 North Carolina Rebuild Project

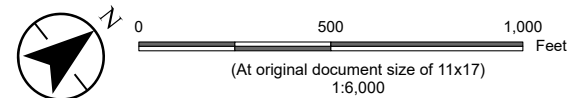
203401915

Project Location
Gates County & Hertford County, NC

Prepared by JFK on 2023-08-10

TR by JMH on 2023-08-14

IR by RJC on 2023-08-18



- Existing Structures
- Freshwater Forested/Shrub Wetland
- Freshwater Pond
- Riverine



Notes
1. Coordinate System: NAD 1983 2011 StatePlane North Carolina FIPS 3200 Ft US
2. Data Sources: Dominion Energy North Carolina, NCDOT, NC OneMap, Stantec, USFWS National Wetlands Inventory (NWI) and USGS National Hydrography Dataset (NHD)
3. Basemap © ESRI, Orthoimagery from NC OneMap



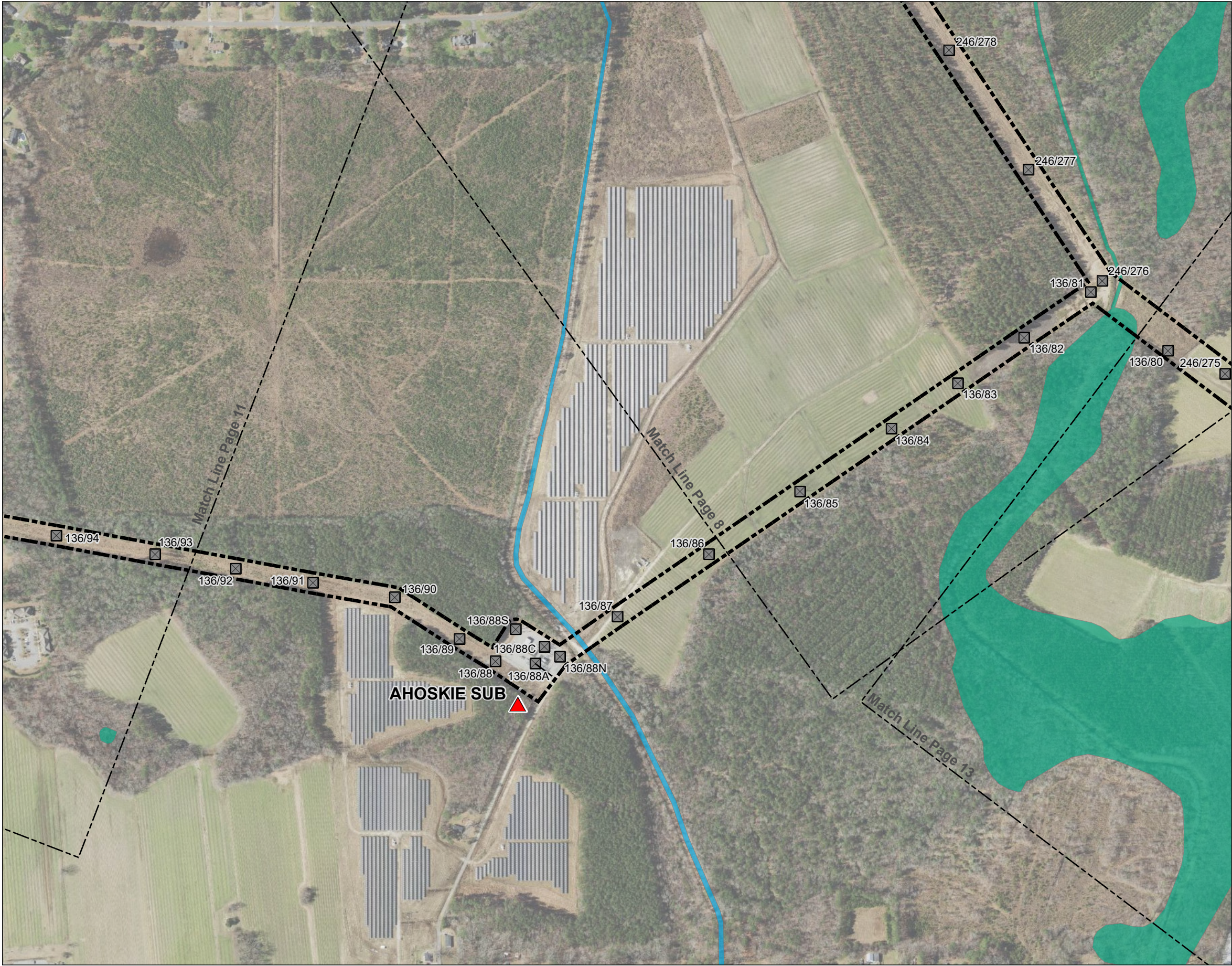
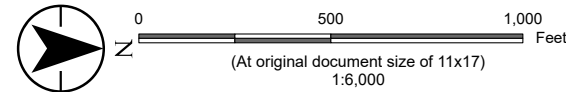


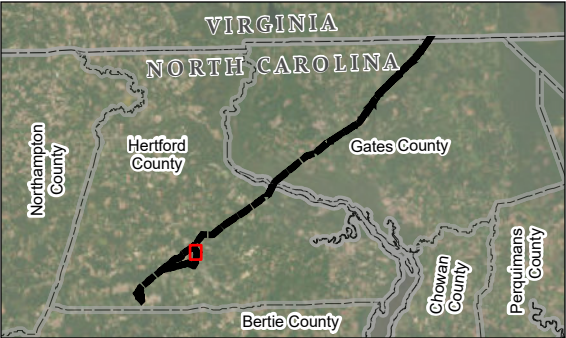
Figure No.
1
Title
Location Map

Client/Project
Dominion Energy North Carolina
Earleys-Suffolk 230 kV Transmission Lines
#136 & #246 North Carolina Rebuild Project
203401915

Project Location
Gates County & Hertford County, NC
Prepared by JFK on 2023-08-10
TR by JMH on 2023-08-14
IR by RJC on 2023-08-18



- ▲ Substation
- ▣ Existing Structures
- Freshwater Forested/Shrub Wetland
- Riverine



Notes
1. Coordinate System: NAD 1983 2011 StatePlane North Carolina FIPS 3200 Ft US
2. Data Sources: Dominion Energy North Carolina, NCDOT, NC OneMap, Stantec, USFWS National Wetlands Inventory (NWI) and USGS National Hydrography Dataset (NHD)
3. Basemap © ESRI, Orthoimagery from NC OneMap

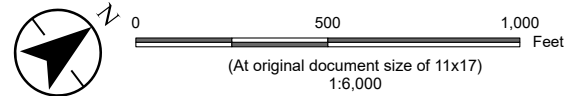


U:\203401915\03_data\ncs\cd\1915_SCC.aprx Revised: 2023-08-18 By: Jkeaster



Figure No. 1
Title Location Map

Client/Project 203401915
Dominion Energy North Carolina
Earleys-Suffolk 230 kV Transmission Lines
#136 & #246 North Carolina Rebuild Project
Project Location Prepared by JFK on 2023-08-10
Gates County & Hertford County, NC TR by JMH on 2023-08-14
IR by RJC on 2023-08-18



- Existing Structures
- Freshwater Forested/Shrub Wetland
- Freshwater Pond



Notes
1. Coordinate System: NAD 1983 2011 StatePlane North Carolina FIPS 3200 Ft US
2. Data Sources: Dominion Energy North Carolina, NCDOT, NC OneMap, Stantec, USFWS National Wetlands Inventory (NWI) and USGS National Hydrography Dataset (NHD)
3. Basemap © ESRI, Orthomagey from NC OneMap



U:\203401915\03_data\gis\cad\01915_SCC.aprx Revised: 2023-08-18 By: J. Keeter

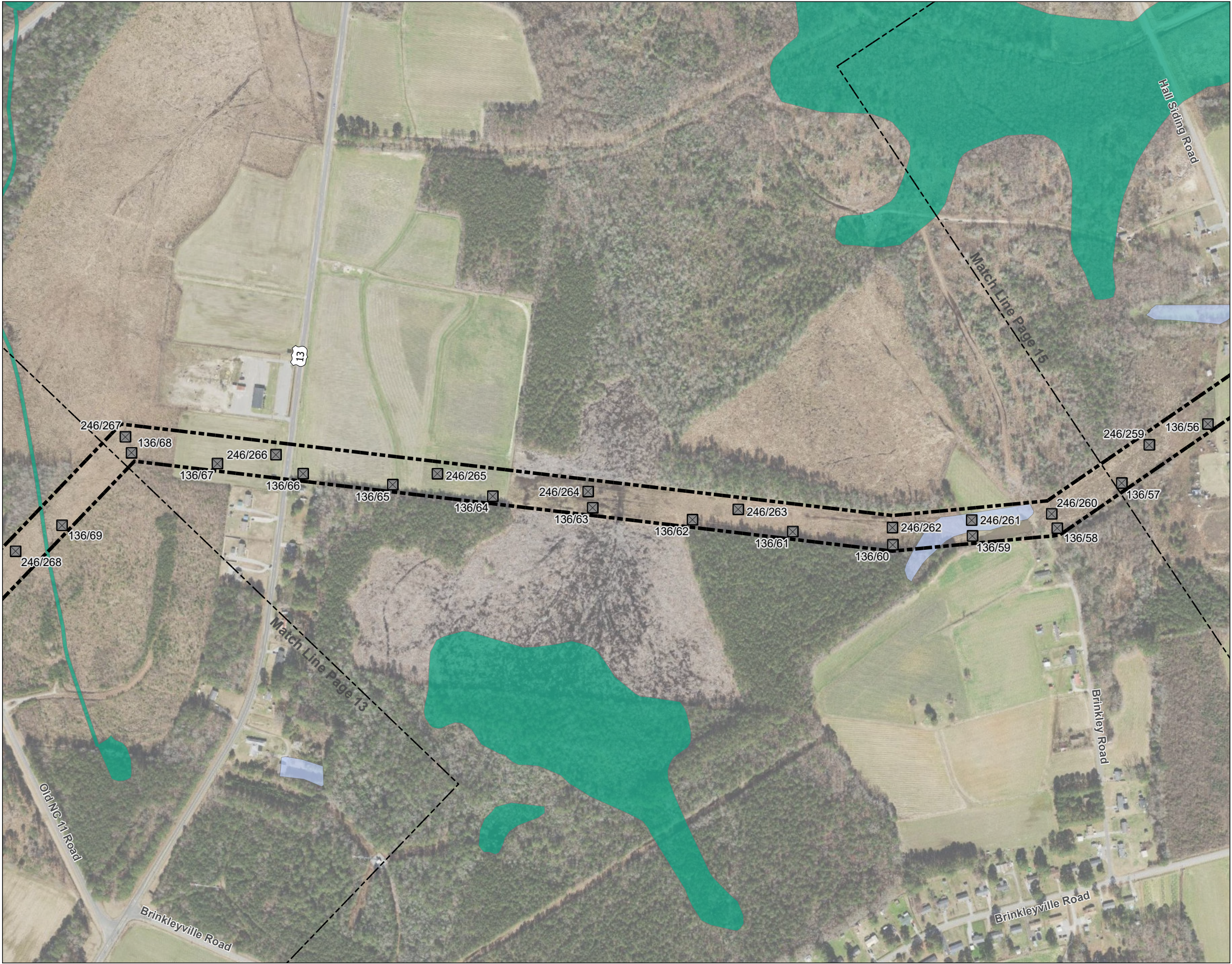
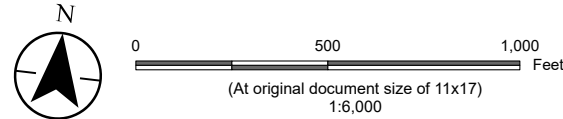


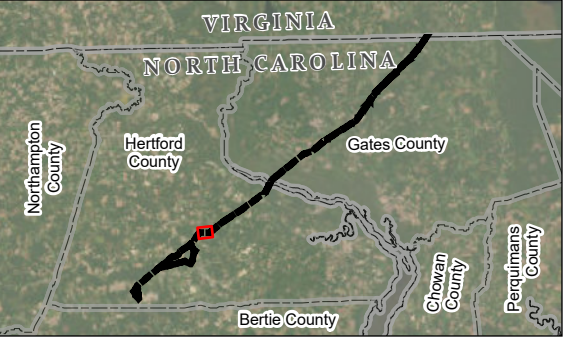
Figure No.
1
Title
Location Map

Client/Project
Dominion Energy North Carolina
Earleys-Suffolk 230 kV Transmission Lines
#136 & #246 North Carolina Rebuild Project
203401915

Project Location
Gates County & Hertford County, NC
Prepared by JFK on 2023-08-10
TR by JMH on 2023-08-14
IR by RJC on 2023-08-18



- Existing Structures
- Freshwater Forested/Shrub Wetland
- Freshwater Pond



Notes
1. Coordinate System: NAD 1983 2011 StatePlane North Carolina FIPS 3200 Ft US
2. Data Sources: Dominion Energy North Carolina, NCDOT, NC OneMap, Stantec, USFWS National Wetlands Inventory (NWI) and USGS National Hydrography Dataset (NHD)
3. Basemap © ESRI, Orthoimagery from NC OneMap



U:\203401915\03_data\ncs\cadd\1915_SCC.aprx - Revised: 2023-08-18 By: lkeaster

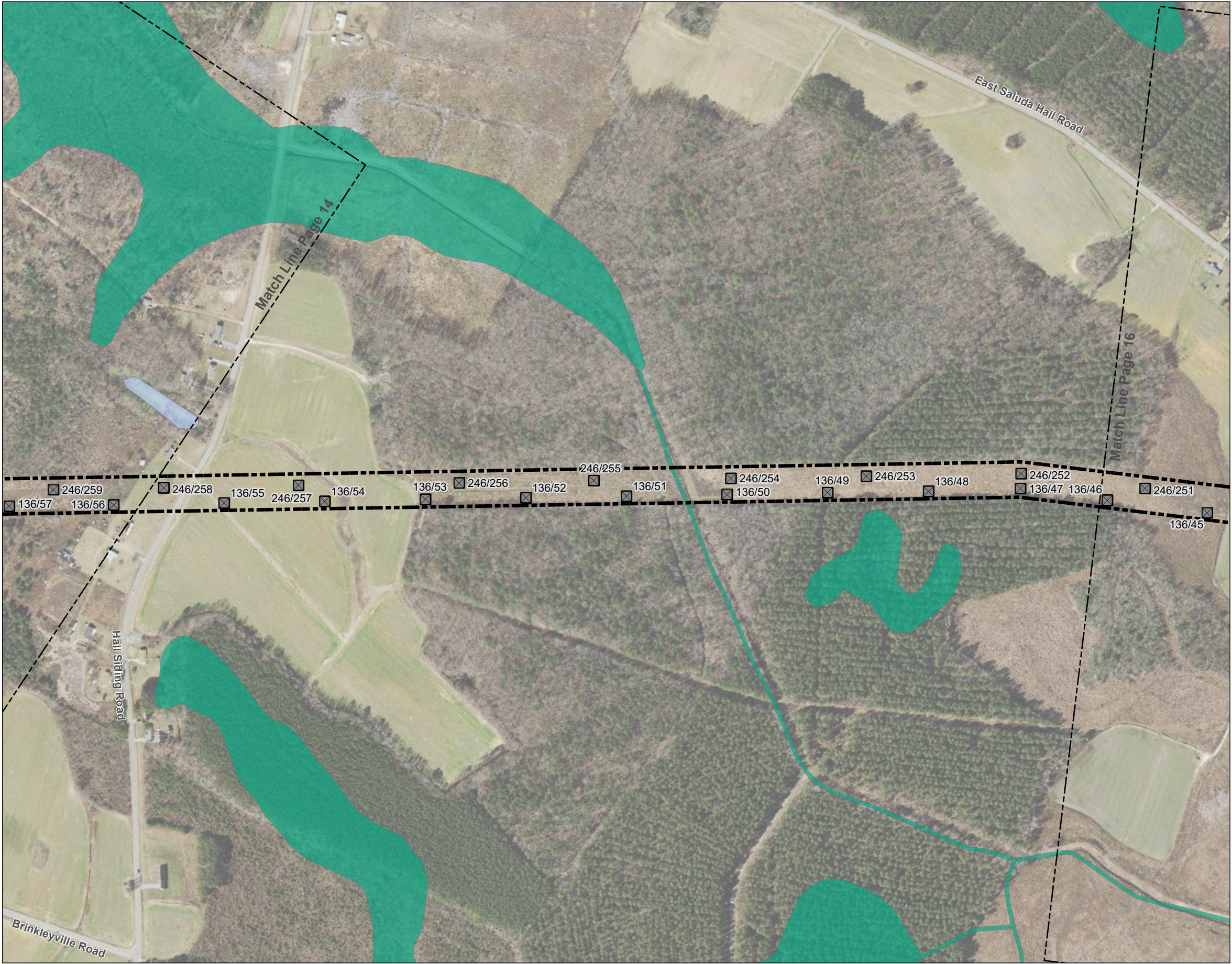


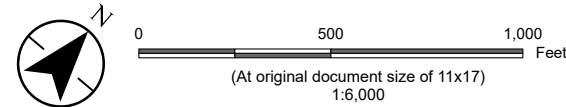
Figure No.
1

Title
Location Map

Client/Project
Dominion Energy North Carolina
Earleys-Suffolk 230 kV Transmission Lines
#136 & #246 North Carolina Rebuild Project

Project Location
Gates County & Hertford County, NC

Prepared by JFK on 2023-08-10
TR by JMH on 2023-08-14
IR by RJC on 2023-08-18



- Existing Structures
- Freshwater Forested/Shrub Wetland
- Freshwater Pond



Notes
1. Coordinate System: NAD 1983 2011 StatePlane North Carolina FIPS 3200 Ft US
2. Data Sources: Dominion Energy North Carolina, NCDOT, NC OneMap, Stantec, USFWS National Wetlands Inventory (NWI) and USGS National Hydrography Dataset (NHD)
3. Basemap © ESRI, Orthomagey from NC OneMap



U:\203401915\03_data\gis_cadd\01915_SDC.aprx Revised: 2023-08-18 By: J. Keeler

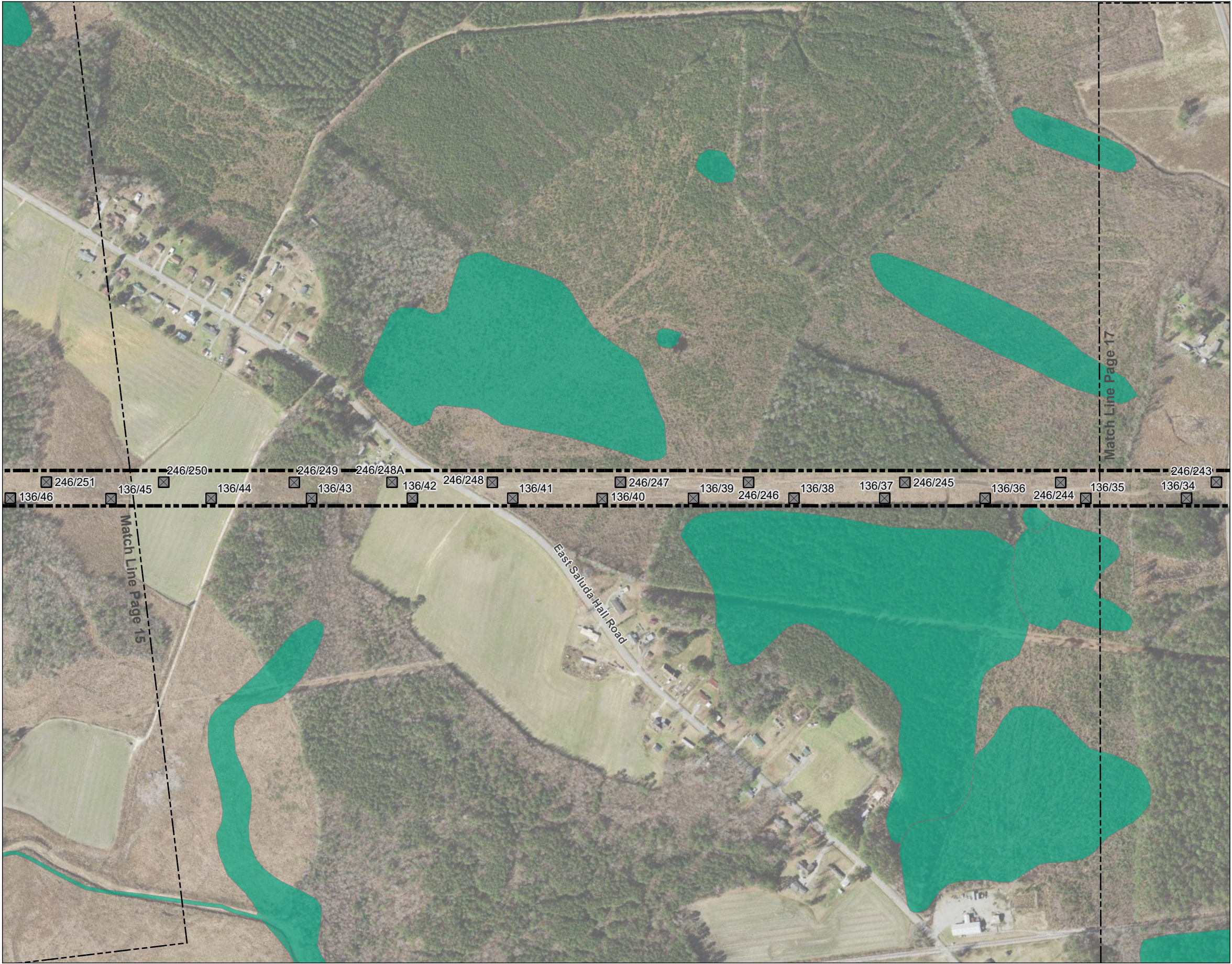



Figure No.
1
Title
Location Map

Client/Project
Dominion Energy North Carolina
Earleys-Suffolk 230 kV Transmission Lines
#136 & #246 North Carolina Rebuild Project
203401915

Project Location
Gates County & Hertford County, NC
Prepared by JFK on 2023-08-10
TR by JMH on 2023-08-14
IR by RJC on 2023-08-18



Notes
1. Coordinate System: NAD 1983 2011 StatePlane North Carolina FIPS 3200 Ft US
2. Data Sources: Dominion Energy North Carolina, NCDOT, NC OneMap, Stantec, USFWS National Wetlands Inventory (NWI) and USGS National Hydrography Dataset (NHD)
3. Basemap © ESRI, Orthoimagery from NC OneMap



U:\203401915\03_data\ncs\cadd\1915_SCC.aprx Revised: 2023-08-18 By: jkneater


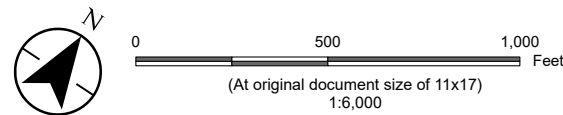


Figure No.
1
Title
Location Map

Client/Project
Dominion Energy North Carolina
Earleys-Suffolk 230 kV Transmission Lines
#136 & #246 North Carolina Rebuild Project
203401915

Project Location
Gates County & Hertford County, NC
Prepared by JFK on 2023-08-10
TR by JMH on 2023-08-14
IR by RJC on 2023-08-18



- Existing Structures
- Freshwater Emergent Wetland
- Freshwater Forested/Shrub Wetland
- Riverine



Notes
1. Coordinate System: NAD 1983 2011 StatePlane North Carolina FIPS 3200 Ft US
2. Data Sources: Dominion Energy North Carolina, NCDOT, NC OneMap, Stantec, USFWS National Wetlands Inventory (NWI) and USGS National Hydrography Dataset (NHD)
3. Basemap © ESRI, Orthoimagery from NC OneMap



U:\203401915\03_data\ncs\cd\1915_SCC.aprx Revised: 2023-08-18 By: J. Keeler

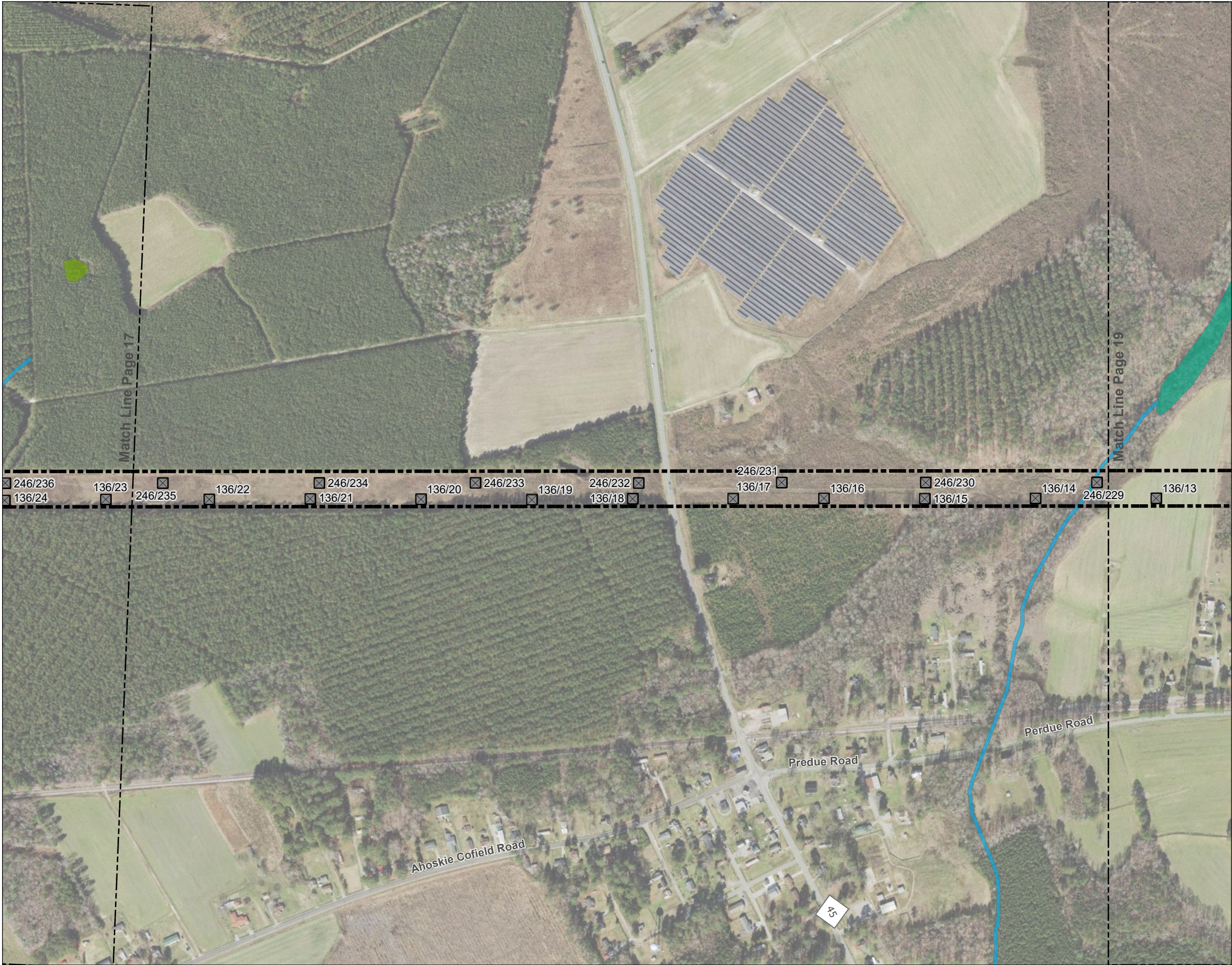


Figure No.
1
Title
Location Map

Client/Project
Dominion Energy North Carolina
Earleys-Suffolk 230 kV Transmission Lines
#136 & #246 North Carolina Rebuild Project
203401915

Project Location
Gates County & Hertford County, NC
Prepared by JFK on 2023-08-10
TR by JMH on 2023-08-14
IR by RJC on 2023-08-18



- Existing Structures
- Freshwater Emergent Wetland
- Freshwater Forested/Shrub Wetland
- Riverine



Notes
1. Coordinate System: NAD 1983 2011 StatePlane North Carolina FIPS 3200 Ft US
2. Data Sources: Dominion Energy North Carolina, NCDOT, NC OneMap, Stantec, USFWS National Wetlands Inventory (NWI) and USGS National Hydrography Dataset (NHD)
3. Basemap © ESRI, Orthoimagery from NC OneMap

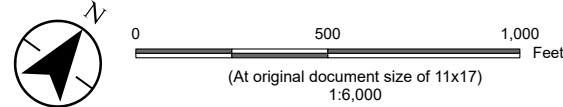




Figure No.
1
Title
Location Map

Client/Project
Dominion Energy North Carolina
Earleys-Suffolk 230 kV Transmission Lines
#136 & #246 North Carolina Rebuild Project
203401915

Project Location
Gates County & Hertford County, NC
Prepared by JFK on 2023-08-10
TR by JMH on 2023-08-14
IR by RJC on 2023-08-18



- Substation
- Existing Structures
- Freshwater Forested/Shrub Wetland
- Freshwater Pond
- Lake
- Riverine



Notes
1. Coordinate System: NAD 1983 2011 StatePlane North Carolina FIPS 3200 Ft US
2. Data Sources: Dominion Energy North Carolina, NCDOT, NC OneMap, Stantec, USFWS National Wetlands Inventory (NWI) and USGS National Hydrography Dataset (NHD)
3. Basemap © ESRI, Orthomagey from NC OneMap



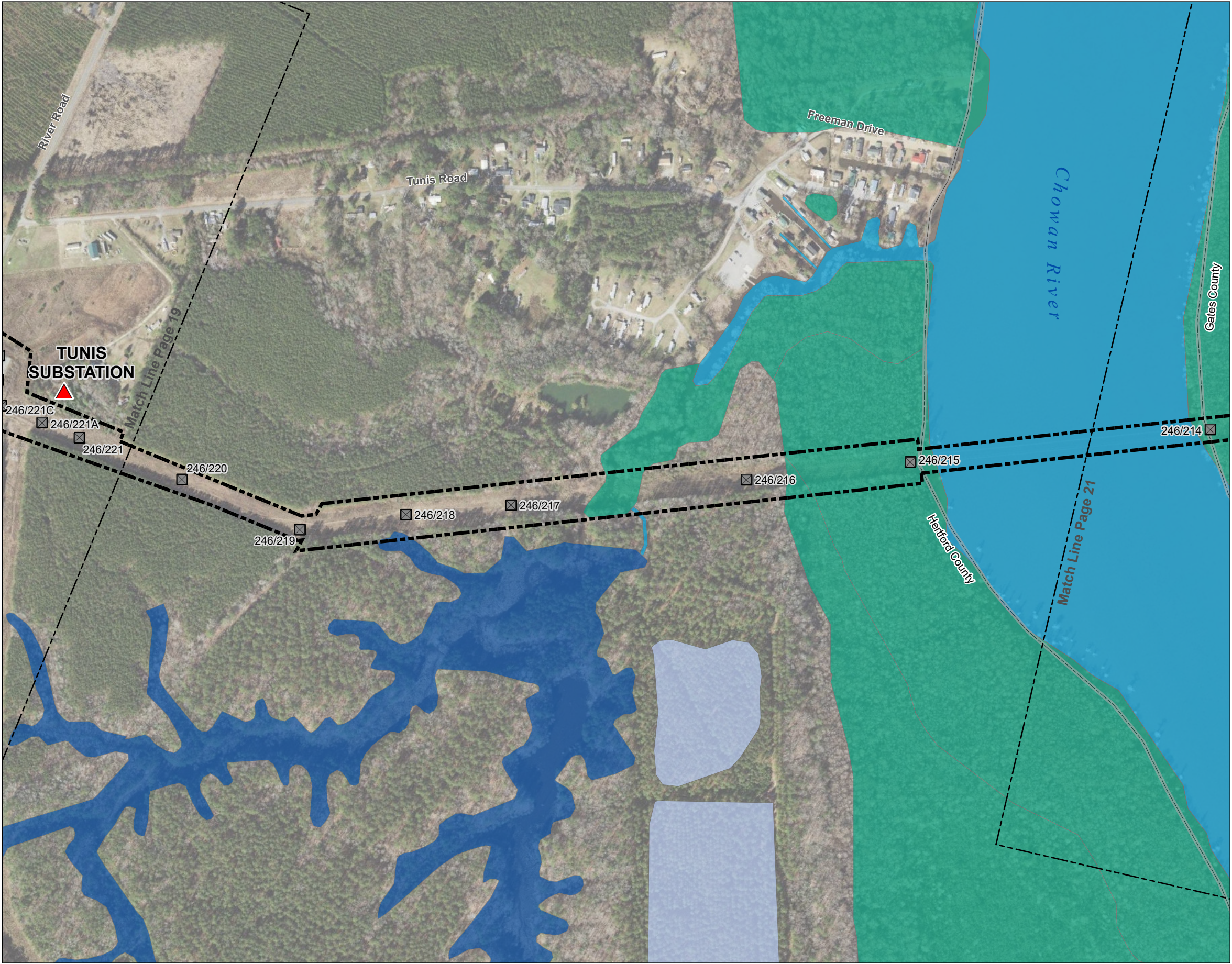
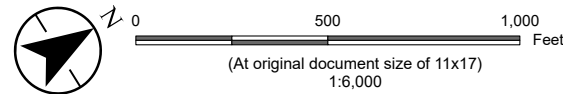


Figure No.
1
Title
Location Map

Client/Project
Dominion Energy North Carolina
Earleys-Suffolk 230 kV Transmission Lines
#136 & #246 North Carolina Rebuild Project
203401915

Project Location
Gates County & Hertford County, NC
Prepared by JFK on 2023-08-10
TR by JMH on 2023-08-14
IR by RJC on 2023-08-18



- Substation
- Existing Structures
- Freshwater Forested/Shrub Wetland
- Freshwater Pond
- Lake
- Riverine



Notes
1. Coordinate System: NAD 1983 2011 StatePlane North Carolina FIPS 3200 Ft US
2. Data Sources: Dominion Energy North Carolina, NCDOT, NC OneMap, Stantec, USFWS National Wetlands Inventory (NWI) and USGS National Hydrography Dataset (NHD)
3. Basemap © ESRI, Orthomagey from NC OneMap





Figure No.
1
Title
Location Map

Client/Project 203401915
Dominion Energy North Carolina
Earleys-Suffolk 230 kV Transmission Lines
#136 & #246 North Carolina Rebuild Project

Project Location Prepared by JFK on 2023-08-10
Gates County & Hertford County, NC TR by JMH on 2023-08-14
IR by RJC on 2023-08-18



- Existing Structures
- Freshwater Forested/Shrub Wetland
- Riverine



Notes
1. Coordinate System: NAD 1983 2011 StatePlane North Carolina FIPS 3200 Ft US
2. Data Sources: Dominion Energy North Carolina, NCDOT, NC OneMap, Stantec, USFWS National Wetlands Inventory (NWI) and USGS National Hydrography Dataset (NHD)
3. Basemap © ESRI, Orthoimagery from NC OneMap



U:\203401915\03_data\ncis\cad\ncis\1915_SCC.aprx Revised: 2023-08-18 By: J. Keeter

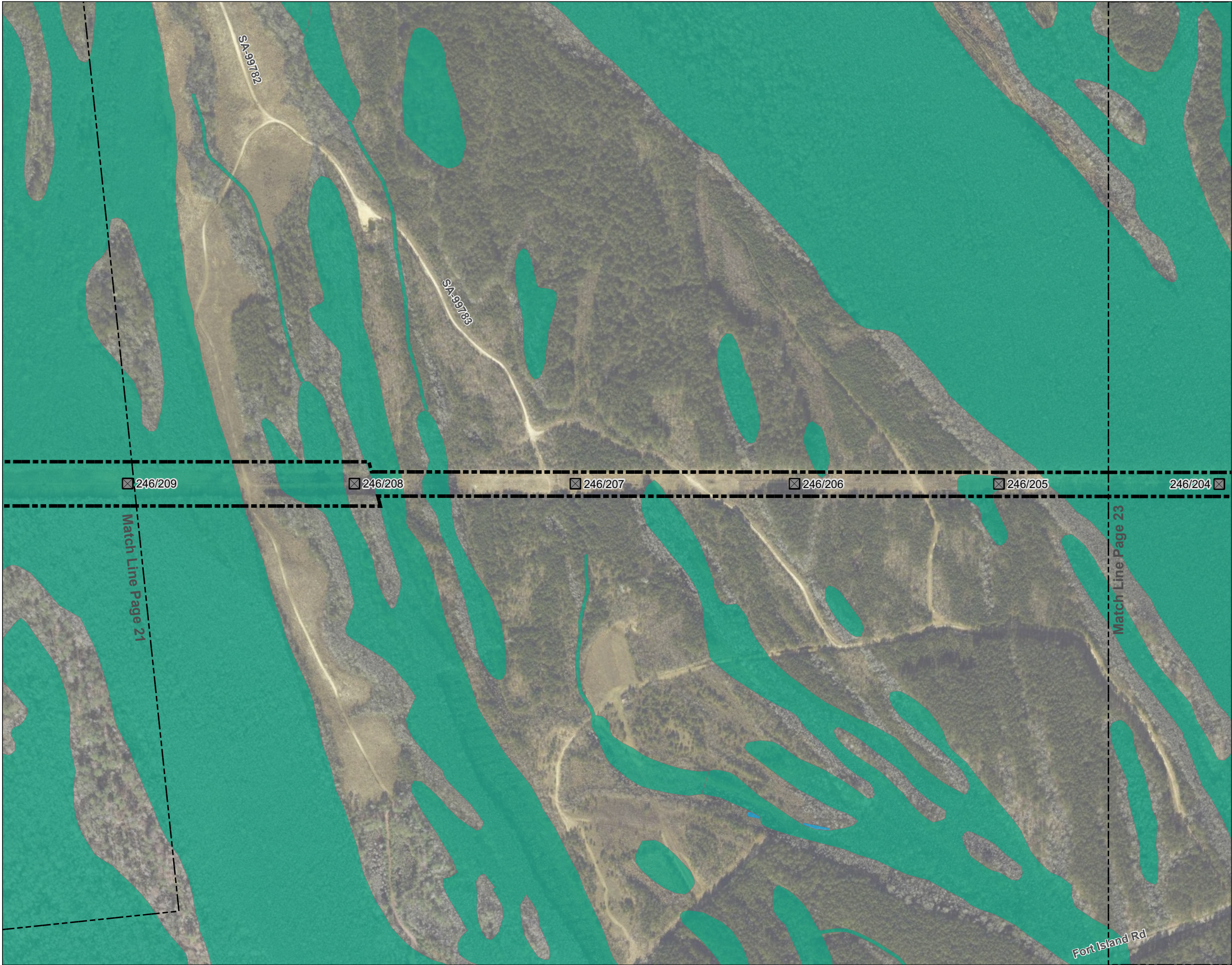



Figure No.
1
Title
Location Map

Client/Project
Dominion Energy North Carolina
Earleys-Suffolk 230 kV Transmission Lines
#136 & #246 North Carolina Rebuild Project
203401915

Project Location
Gates County & Hertford County, NC
Prepared by JFK on 2023-08-10
TR by JMH on 2023-08-14
IR by RJC on 2023-08-18



Notes

1. Coordinate System: NAD 1983 2011 StatePlane North Carolina FIPS 3200 Ft US

2. Data Sources: Dominion Energy North Carolina, NCDOT, NC OneMap, Stantec, USFWS National Wetlands Inventory (NWI) and USGS National Hydrography Dataset (NHD)

3. Basemap © ESRI, Orthoimagery from NC OneMap



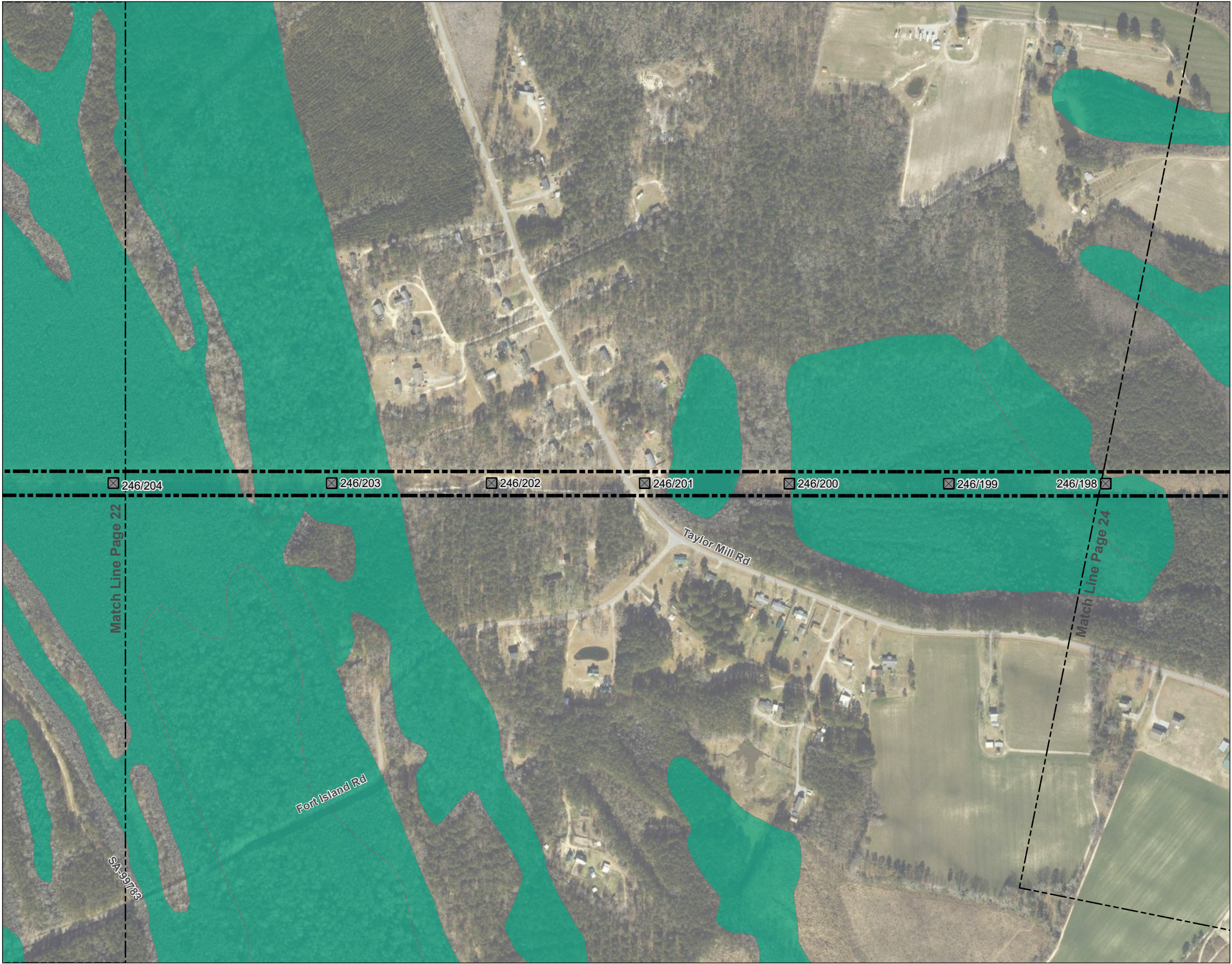
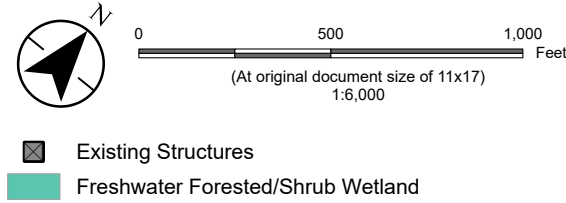


Figure No.
1
Title
Location Map

Client/Project
Dominion Energy North Carolina
Earleys-Suffolk 230 kV Transmission Lines
#136 & #246 North Carolina Rebuild Project
203401915

Project Location
Gates County & Hertford County, NC
Prepared by JFK on 2023-08-10
TR by JMH on 2023-08-14
IR by RJC on 2023-08-18



- Existing Structures
- Freshwater Forested/Shrub Wetland



Notes
1. Coordinate System: NAD 1983 2011 StatePlane North Carolina FIPS 3200 Ft US
2. Data Sources: Dominion Energy North Carolina, NCDOT, NC OneMap, Stantec, USFWS National Wetlands Inventory (NWI) and USGS National Hydrography Dataset (NHD)
3. Basemap © ESRI, Orthoimagery from NC OneMap



U:\203401915\03_data\ncs\cadd\01915_SDC.aprx Revised: 2023-08-18 By: J. Keeler

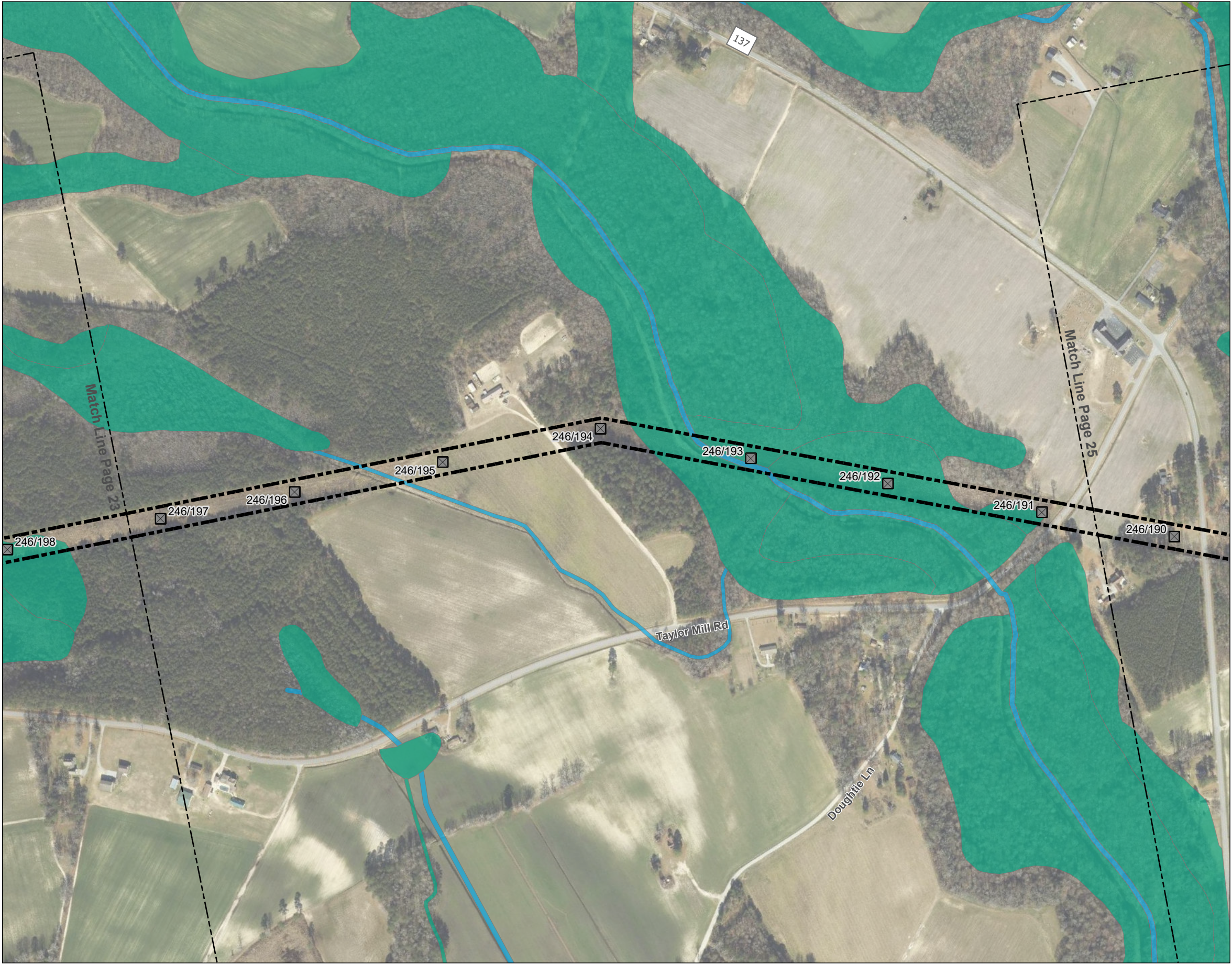
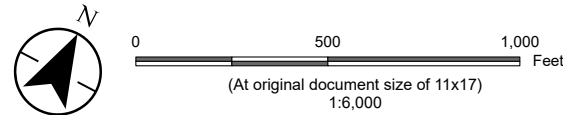


Figure No.
1
Title
Location Map

Client/Project
Dominion Energy North Carolina
Earleys-Suffolk 230 kV Transmission Lines
#136 & #246 North Carolina Rebuild Project
203401915

Project Location
Gates County & Hertford County, NC
Prepared by JFK on 2023-08-10
TR by JMH on 2023-08-14
IR by RJC on 2023-08-18



- Existing Structures
- Freshwater Emergent Wetland
- Freshwater Forested/Shrub Wetland
- Riverine



Notes
1. Coordinate System: NAD 1983 2011 StatePlane North Carolina FIPS 3200 Ft US
2. Data Sources: Dominion Energy North Carolina, NCDOT, NC OneMap, Stantec, USFWS National Wetlands Inventory (NWI) and USGS National Hydrography Dataset (NHD)
3. Basemap © ESRI, Orthoimagery from NC OneMap

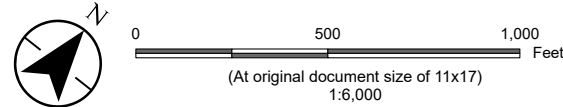


U:\20340191\503_data\ncis_cad\ncis\1915_SCC.aprx Revised: 2023-08-18 By: jkneater



Figure No. 1
Title Location Map

Client/Project 203401915
Dominion Energy North Carolina
Earleys-Suffolk 230 kV Transmission Lines
#136 & #246 North Carolina Rebuild Project
Project Location Prepared by JFK on 2023-08-10
Gates County & Hertford County, NC TR by JMH on 2023-08-14
IR by RJC on 2023-08-18



- Existing Structures
- Freshwater Forested/Shrub Wetland
- Riverine



Notes
1. Coordinate System: NAD 1983 2011 StatePlane North Carolina FIPS 3200 Ft US
2. Data Sources: Dominion Energy North Carolina, NCDOT, NC OneMap, Stantec, USFWS National Wetlands Inventory (NWI) and USGS National Hydrography Dataset (NHD)
3. Basemap © ESRI, Orthoimagery from NC OneMap



U:\203401915\03_data\gis_cadd\gis\1915_SCC.aprx Revised: 2023-08-18 By: J. Keaster



Figure No.

1

Title

Location Map

Client/Project
Dominion Energy North Carolina
Earleys-Suffolk 230 kV Transmission Lines
#136 & #246 North Carolina Rebuild Project

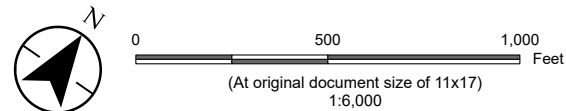
203401915





Project Location
Gates County & Hertford County, NC

Prepared by JFK on 2023-08-10

TR by JMH on 2023-08-14

IR by RJC on 2023-08-18



-  Existing Structures
-  Freshwater Forested/Shrub Wetland
-  Freshwater Pond
-  Riverine



Notes
1. Coordinate System: NAD 1983 2011 StatePlane North Carolina FIPS 3200 Ft US
2. Data Sources: Dominion Energy North Carolina, NCDOT, NC OneMap, Stantec, USFWS National Wetlands Inventory (NWI) and USGS National Hydrography Dataset (NHD)
3. Basemap © ESRI, Orthoimagery from NC OneMap



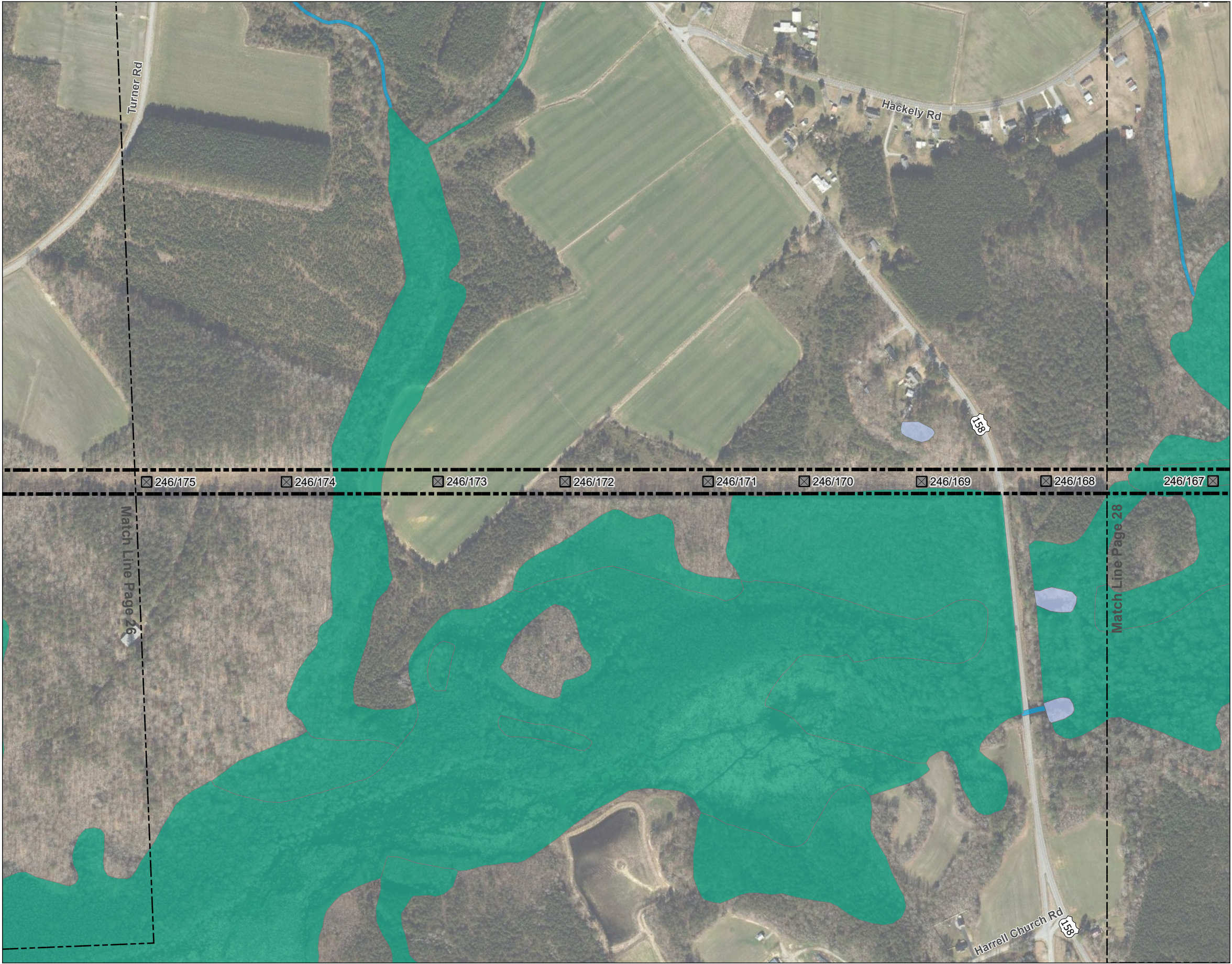
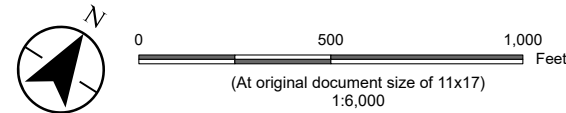


Figure No.
1
Title
Location Map

Client/Project
Dominion Energy North Carolina
Earleys-Suffolk 230 kV Transmission Lines
#136 & #246 North Carolina Rebuild Project
203401915

Project Location
Gates County & Hertford County, NC
Prepared by JFK on 2023-08-10
TR by JMH on 2023-08-14
IR by RJC on 2023-08-18



- Existing Structures
- Freshwater Forested/Shrub Wetland
- Freshwater Pond
- Riverine



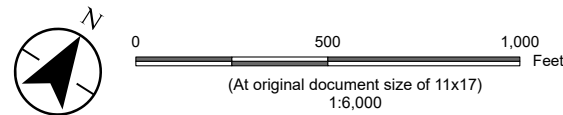
Notes
1. Coordinate System: NAD 1983 2011 StatePlane North Carolina FIPS 3200 Ft US
2. Data Sources: Dominion Energy North Carolina, NCDOT, NC OneMap, Stantec, USFWS National Wetlands Inventory (NWI) and USGS National Hydrography Dataset (NHD)
3. Basemap © ESRI, Orthoimagery from NC OneMap





Figure No.
1
Title
Location Map

<i>Client/Project</i>		203401915
Dominion Energy North Carolina		
Earleys-Suffolk 230 kV Transmission Lines		
#136 & #246 North Carolina Rebuild Project		
<i>Project Location</i>		Prepared by JFK on 2023-08-10
Gates County & Hertford County, NC		TR by JMH on 2023-08-14
		IR by RJC on 2023-08-18



- Existing Structures
- Freshwater Forested/Shrub Wetland
- Riverine



Notes
1. Coordinate System: NAD 1983 2011 StatePlane North Carolina FIPS 3200 Ft US
2. Data Sources: Dominion Energy North Carolina, NCDOT, NC OneMap, Stantec, USFWS National Wetlands Inventory (NWI) and USGS National Hydrography Dataset (NHD)
3. Basemap © ESRI, Orthomagey from NC OneMap




U:\203401915\03_data\03_cadd\03_1915_SCC.aprx Revised: 2023-08-18 By: J. Keeler



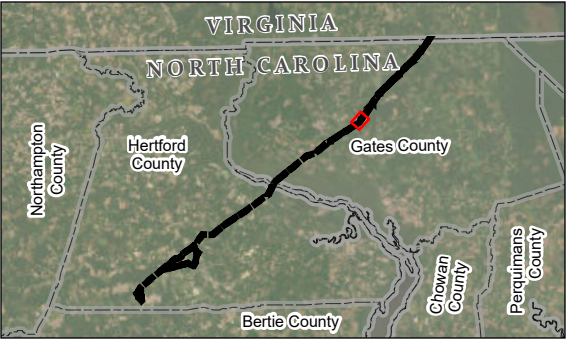
Figure No.
1
Title
Location Map

Client/Project
Dominion Energy North Carolina
Earleys-Suffolk 230 kV Transmission Lines
#136 & #246 North Carolina Rebuild Project
203401915

Project Location
Gates County & Hertford County, NC
Prepared by JFK on 2023-08-10
TR by JMH on 2023-08-14
IR by RJC on 2023-08-18



- Existing Structures
- Freshwater Forested/Shrub Wetland
- Riverine



Notes
1. Coordinate System: NAD 1983 2011 StatePlane North Carolina FIPS 3200 Ft US
2. Data Sources: Dominion Energy North Carolina, NCDOT, NC OneMap, Stantec, USFWS National Wetlands Inventory (NWI) and USGS National Hydrography Dataset (NHD)
3. Basemap © ESRI, Orthoimagery from NC OneMap



U:\20340191\503_data\ncis\cadd\ncis\019115_SCC.aprx Revised: 2023-08-18 By: J. Keaster

U:\203401915\03_data\03_cadd\03_1915_SCC.aprx Revised: 2023-08-18 By: J. Keeler



Figure No.

1

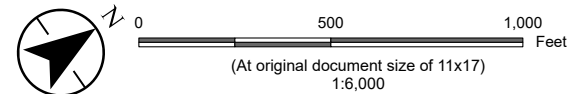
Title

Location Map

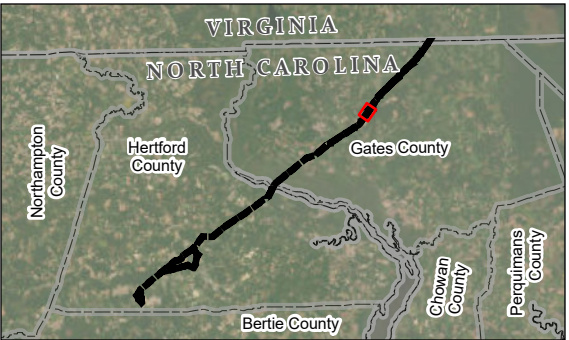
Client/Project 203401915

Dominion Energy North Carolina
Earleys-Suffolk 230 kV Transmission Lines
#136 & #246 North Carolina Rebuild Project

Project Location Prepared by JFK on 2023-08-10
Gates County & Hertford County, NC TR by JMH on 2023-08-14
IR by RJC on 2023-08-18



- Existing Structures
- Freshwater Forested/Shrub Wetland
- Freshwater Pond
- Riverine



Notes
1. Coordinate System: NAD 1983 2011 StatePlane North Carolina FIPS 3200 Ft US
2. Data Sources: Dominion Energy North Carolina, NCDOT, NC OneMap, Stantec, USFWS National Wetlands Inventory (NWI) and USGS National Hydrography Dataset (NHD)
3. Basemap © ESRI, Orthoimagery from NC OneMap

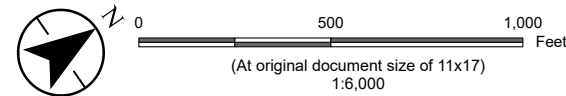




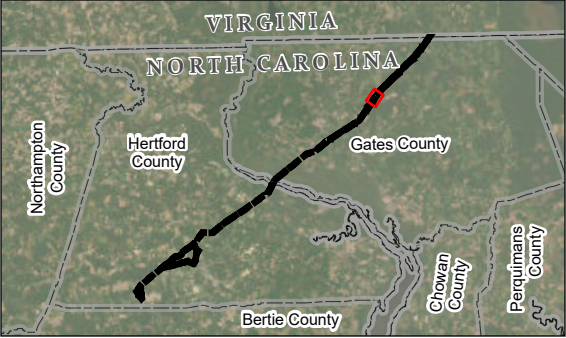
Figure No.
1
Title
Location Map

Client/Project
Dominion Energy North Carolina
Earleys-Suffolk 230 kV Transmission Lines
#136 & #246 North Carolina Rebuild Project
203401915

Project Location
Gates County & Hertford County, NC
Prepared by JFK on 2023-08-10
TR by JMH on 2023-08-14
IR by RJC on 2023-08-18



- Existing Structures
- Freshwater Forested/Shrub Wetland
- Riverine



Notes
1. Coordinate System: NAD 1983 2011 StatePlane North Carolina FIPS 3200 Ft US
2. Data Sources: Dominion Energy North Carolina, NCDOT, NC OneMap, Stantec, USFWS National Wetlands Inventory (NWI) and USGS National Hydrography Dataset (NHD)
3. Basemap © ESRI, Orthoimagery from NC OneMap



U:\203401915\03_data\ncis cad\ncis\01915_SCC.aprx Revised: 2023-08-18 By: J. Keeler




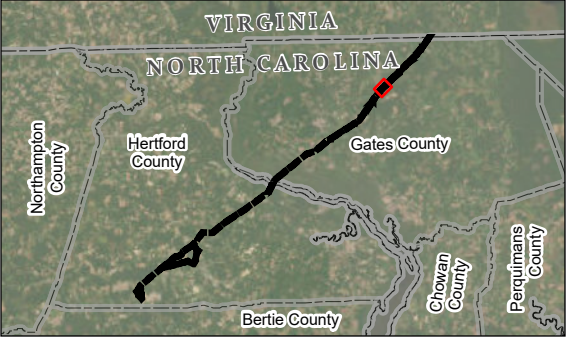
Figure No.
1
Title
Location Map

Client/Project
Dominion Energy North Carolina
Earleys-Suffolk 230 kV Transmission Lines
#136 & #246 North Carolina Rebuild Project
203401915

Project Location
Gates County & Hertford County, NC
Prepared by JFK on 2023-08-10
TR by JMH on 2023-08-14
IR by RJC on 2023-08-18



- Existing Structures
- Freshwater Forested/Shrub Wetland
- Riverine



Notes
1. Coordinate System: NAD 1983 2011 StatePlane North Carolina FIPS 3200 Ft US
2. Data Sources: Dominion Energy North Carolina, NCDOT, NC OneMap, Stantec, USFWS National Wetlands Inventory (NWI) and USGS National Hydrography Dataset (NHD)
3. Basemap © ESRI, Orthomagey from NC OneMap



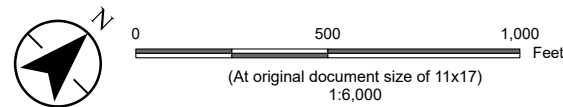
U:\203401915\03_data\ncis_cad\ncis\1915_SCC.aprx Revised: 2023-08-18 By: J. Keaster



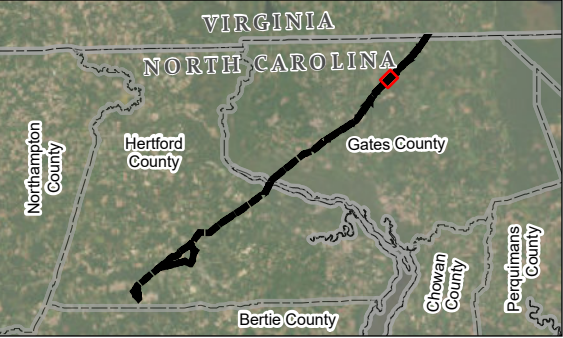
Figure No.
1
Title
Location Map

Client/Project
Dominion Energy North Carolina
Earleys-Suffolk 230 kV Transmission Lines
#136 & #246 North Carolina Rebuild Project
203401915

Project Location
Gates County & Hertford County, NC
Prepared by JFK on 2023-08-10
TR by JMH on 2023-08-14
IR by RJC on 2023-08-18



- Existing Structures
- Freshwater Forested/Shrub Wetland
- Riverine



Notes
1. Coordinate System: NAD 1983 2011 StatePlane North Carolina FIPS 3200 Ft US
2. Data Sources: Dominion Energy North Carolina, NCDOT, NC OneMap, Stantec, USFWS National Wetlands Inventory (NWI) and USGS National Hydrography Dataset (NHD)
3. Basemap © ESRI, Orthomagey from NC OneMap

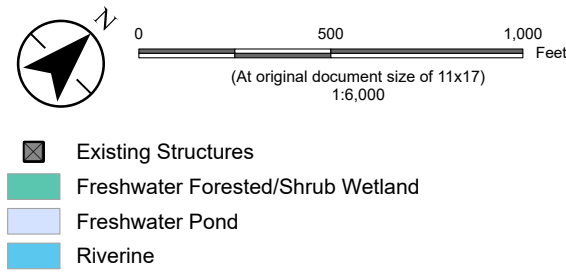




Figure No.
1
Title
Location Map

Client/Project
Dominion Energy North Carolina
Earleys-Suffolk 230 kV Transmission Lines
#136 & #246 North Carolina Rebuild Project
203401915

Project Location
Gates County & Hertford County, NC
Prepared by JFK on 2023-08-10
TR by JMH on 2023-08-14
IR by RJC on 2023-08-18



Notes

1. Coordinate System: NAD 1983 2011 StatePlane North Carolina FIPS 3200 Ft US

2. Data Sources: Dominion Energy North Carolina, NCDOT, NC OneMap, Stantec, USFWS National Wetlands Inventory (NWI) and USGS National Hydrography Dataset (NHD)

3. Basemap © ESRI, Orthomagey from NC OneMap



U:\203401915\03_data\03_cadd\03_1915_SCC.aprx Revised: 2023-08-18 By: J. Keeler

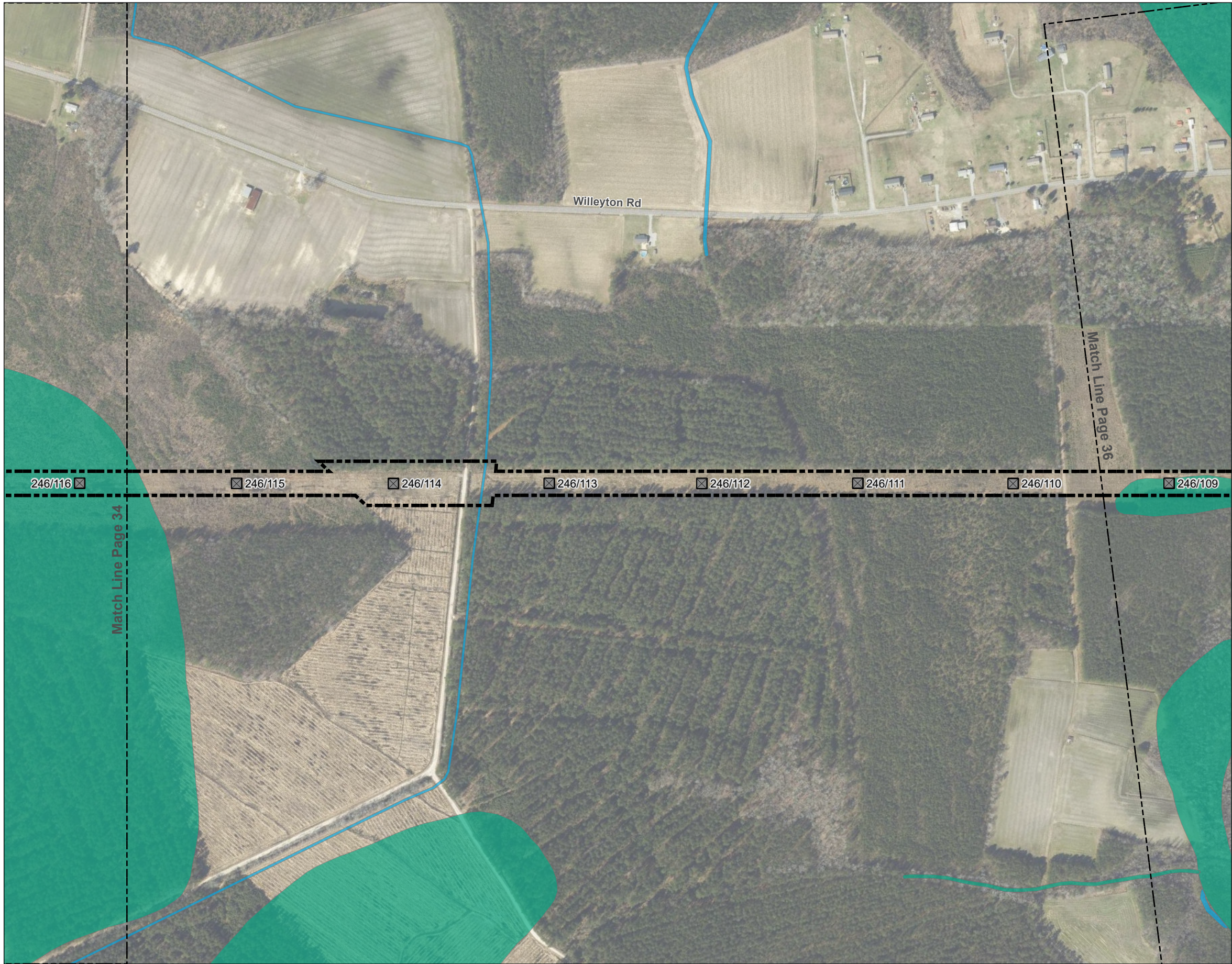


Figure No.

1

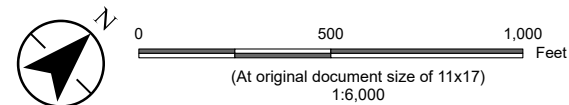
Title

Location Map

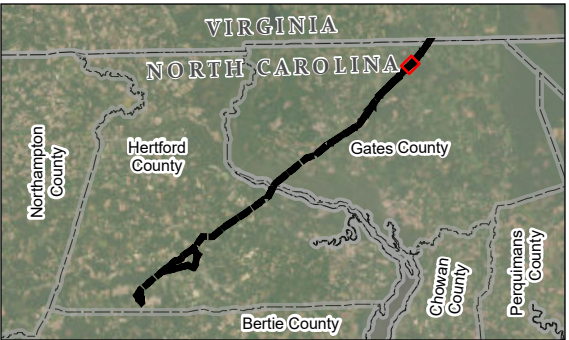
Client/Project 203401915

Dominion Energy North Carolina
Earleys-Suffolk 230 kV Transmission Lines
#136 & #246 North Carolina Rebuild Project

Project Location
Gates County & Hertford County, NC
Prepared by JFK on 2023-08-10
TR by JMH on 2023-08-14
IR by RJC on 2023-08-18



- Existing Structures
- Freshwater Forested/Shrub Wetland
- Riverine



Notes
1. Coordinate System: NAD 1983 2011 StatePlane North Carolina FIPS 3200 Ft US
2. Data Sources: Dominion Energy North Carolina, NCDOT, NC OneMap, Stantec, USFWS National Wetlands Inventory (NWI) and USGS National Hydrography Dataset (NHD)
3. Basemap © ESRI, Orthoimagery from NC OneMap



U:\203401915\03_data\03_cadd\03_1915_SCC.aprx Revised: 2023-08-18 By: Jkeeler

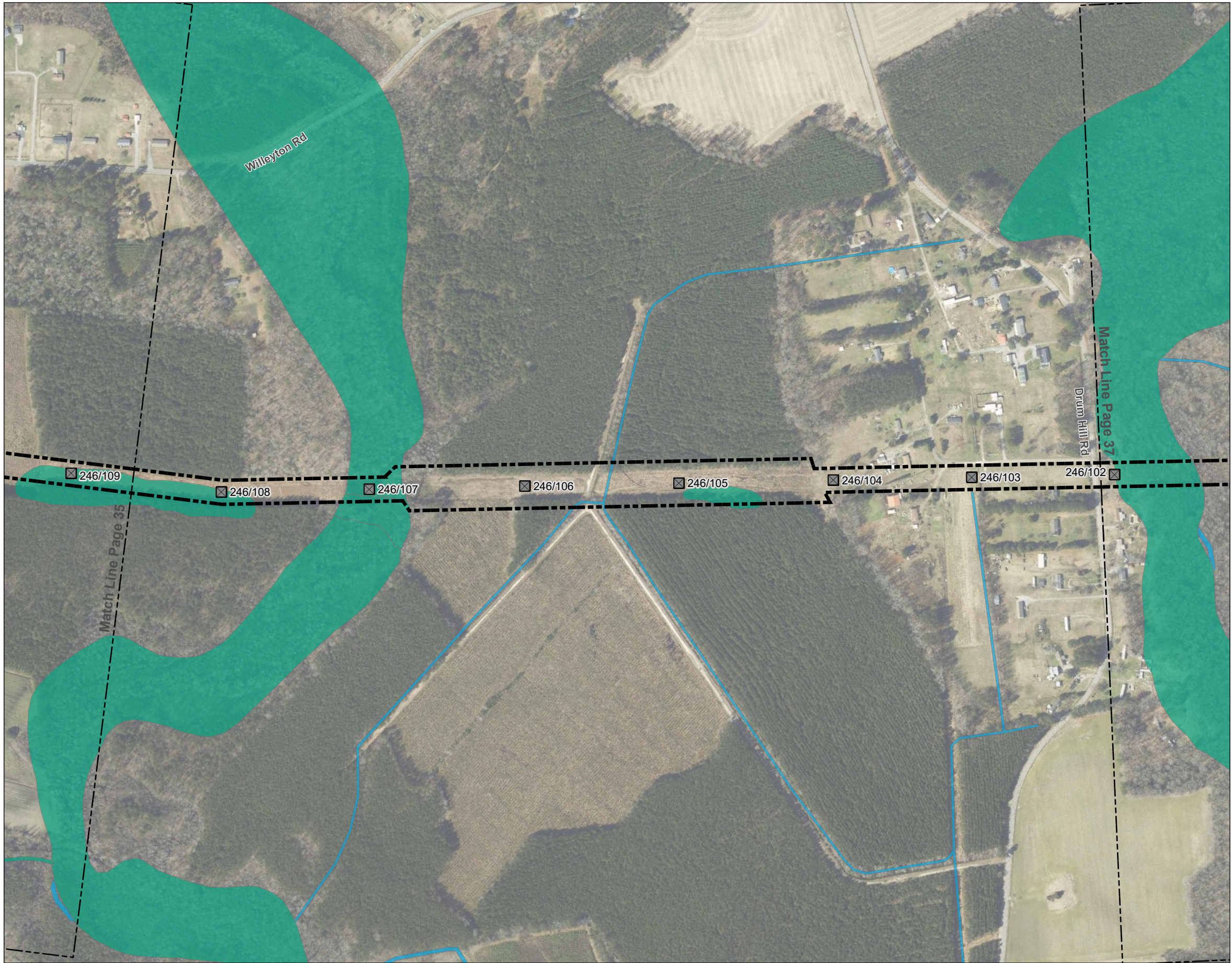


Figure No.

1

Title

Location Map

Client/Project
Dominion Energy North Carolina
Earleys-Suffolk 230 kV Transmission Lines
#136 & #246 North Carolina Rebuild Project

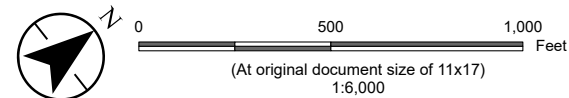
203401915

Project Location
Gates County & Hertford County, NC

Prepared by JFK on 2023-08-10

TR by JMH on 2023-08-14

IR by RJC on 2023-08-18



- Existing Structures
- Freshwater Forested/Shrub Wetland
- Riverine



Notes
1. Coordinate System: NAD 1983 2011 StatePlane North Carolina FIPS 3200 Ft US
2. Data Sources: Dominion Energy North Carolina, NCDOT, NC OneMap, Stantec, USFWS National Wetlands Inventory (NWI) and USGS National Hydrography Dataset (NHD)
3. Basemap © ESRI, Orthoimagery from NC OneMap



U:\203401915\03_data\03_cadd\03_1915_SCC.aprx Revised: 2023-08-18 By: J. Keaster

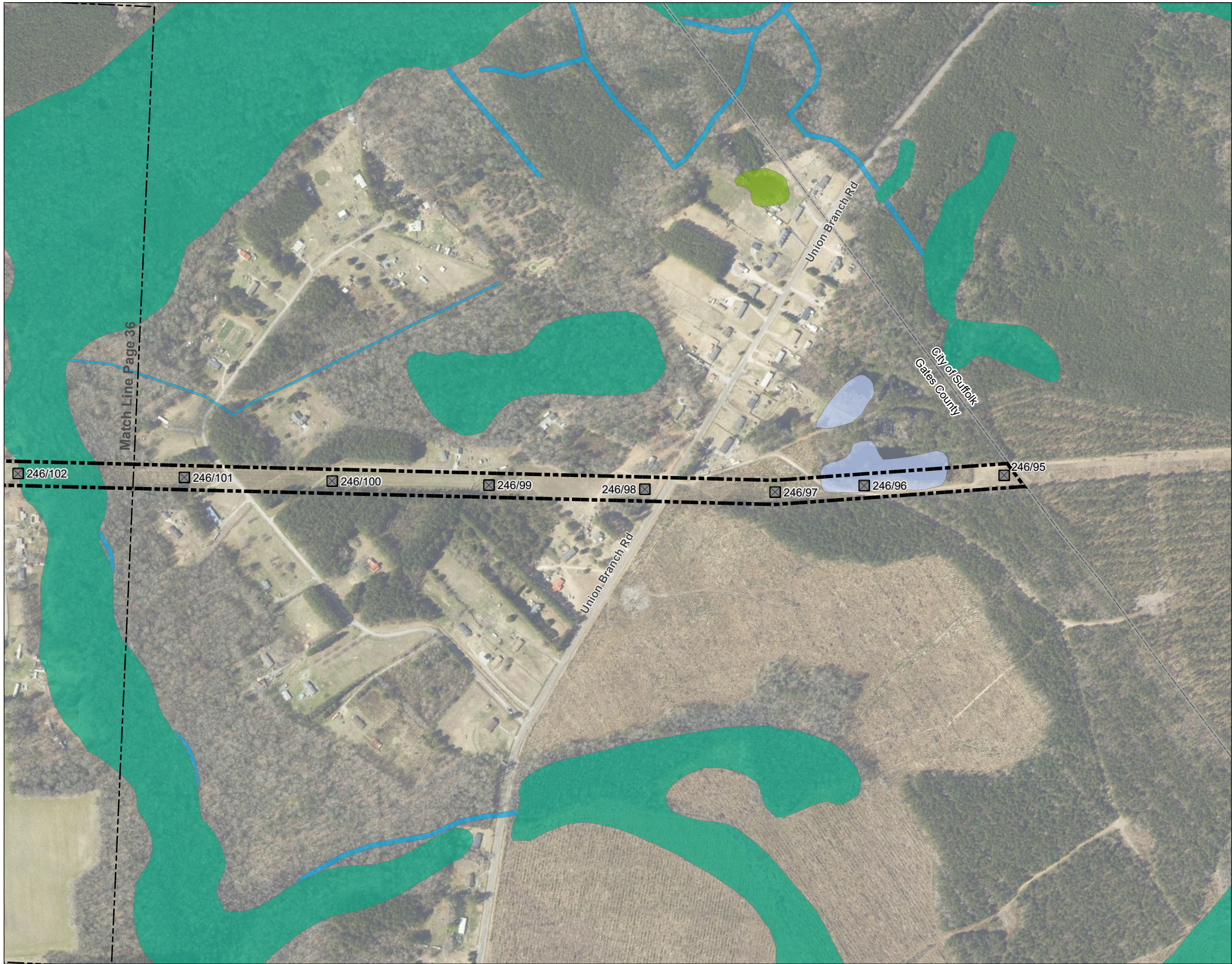


Figure No.

1

Title

Location Map

Client/Project
Dominion Energy North Carolina
Earleys-Suffolk 230 kV Transmission Lines
#136 & #246 North Carolina Rebuild Project

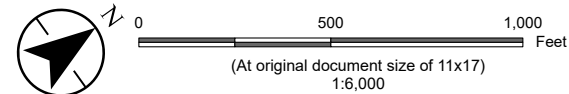
203401915

Project Location
Gates County & Hertford County, NC

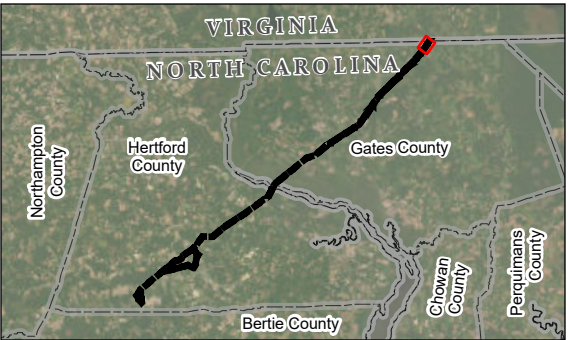
Prepared by JFK on 2023-08-10

TR by JMH on 2023-08-14

IR by RJC on 2023-08-18



- Existing Structures
- Freshwater Emergent Wetland
- Freshwater Forested/Shrub Wetland
- Freshwater Pond
- Riverine



Notes
1. Coordinate System: NAD 1983 2011 StatePlane North Carolina FIPS 3200 Ft US
2. Data Sources: Dominion Energy North Carolina, NCDOT, NC OneMap, Stantec, USFWS National Wetlands Inventory (NWI) and USGS National Hydrography Dataset (NHD)
3. Basemap © ESRI, Orthoimagery from NC OneMap

