ATTACHMENT 1

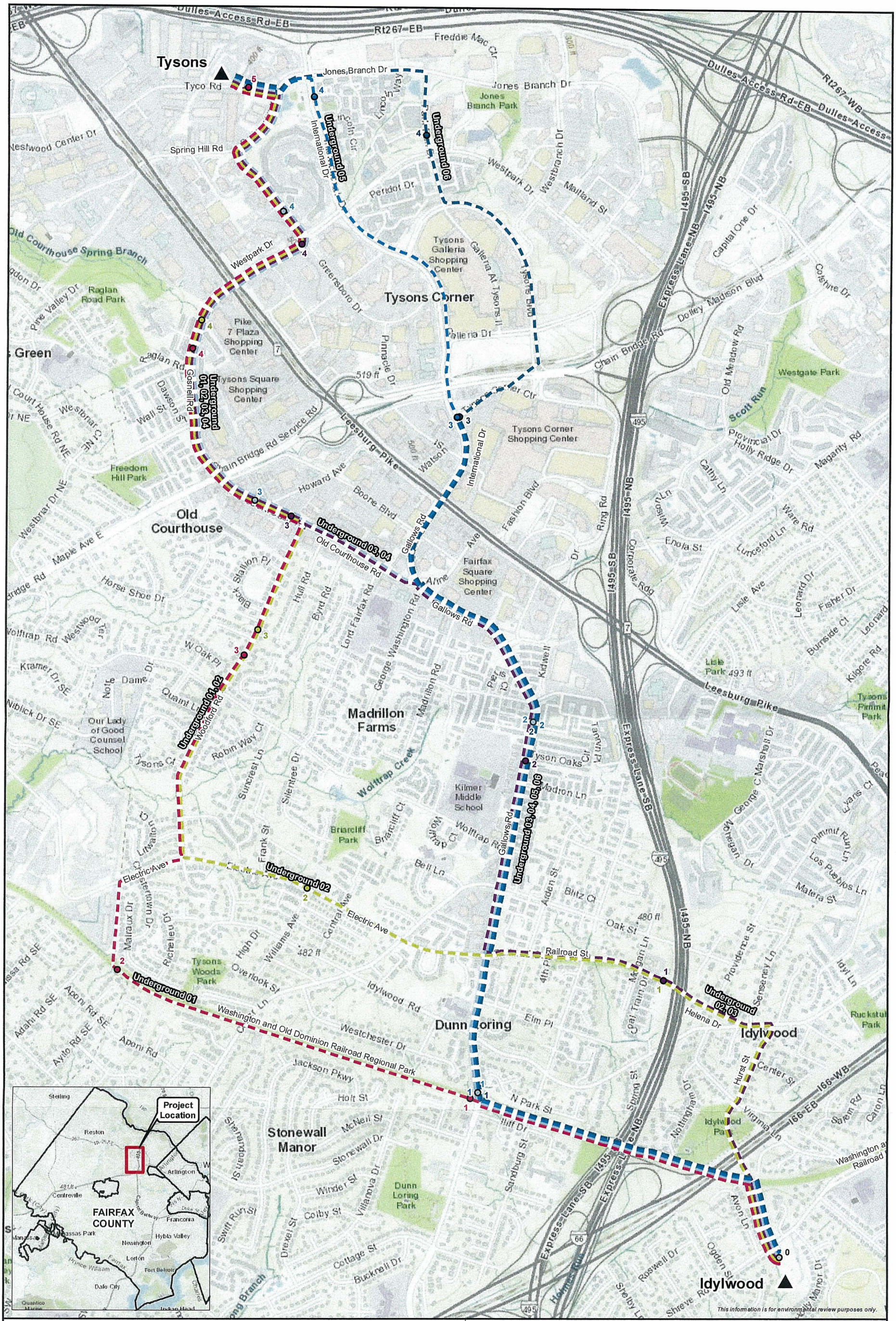

Underground Alternative 01
Underground Alternative 02
Underground Alternative 03
Underground Alternative 04
Underground Alternative 05
Underground Alternative 06

Existing Substation
Milepost

1:15,000

0 750 1,500 Feet

Attachment 1
Overview Map
Idylwood-Tysons 230 kV Underground Transmission Line Project
Fairfax County, Virginia

ERM

Dominion Energy

FILE: M:\Clients\D-F\DOM\Idylwood_ArcGIS\2017\10\Wet_Prob_DOM_IDYL_Attach1_Wet_Prob_Overview.mxd | REVISED: 10/26/2017 | SCALE: 1:15,000 when printed at 11x17 DRAWN BY: 0239

ATTACHMENT 2

Underground Alternative 01
Underground Alternative 02
Underground Alternative 03
Underground Alternative 04
Underground Alternative 05
Underground Alternative 06
Right of Way
Milepost
Existing Substation
Fairfax County Perennial Stream
Existing Dominion Transmission Line
ERM Interpreted Wetland/Waterbody
Wetland Probability
Medium
Parcel Boundary
Wetland Cover Type
PEM
Open Water
Hydric Soils (SSURGO)
Partially Hydric
NHD Feature
Stream/River

1:3,600

0 150 300 Feet

N

Page 1 of 10

Attachment 2
Wetland Probability Map Set
Idylwood-Tysons 230 kV Underground Transmission Line Project
Fairfax County, Virginia

ERM

Dominion Energy

FILE: M:\Clients\D-F\DOM\Idylwood_ArcGIS\2017\10\Wet_Prob_DOM_IDYL_Attach2_Wet_Prob_Map_Set.mxd | REVISED: 10/26/2017 | SCALE: 1:3,600 when printed at 11x17 DRAWN BY: 0239

Underground Alternative 01
Underground Alternative 02
Underground Alternative 03
Underground Alternative 04
Underground Alternative 05
Underground Alternative 06
Right of Way
Milepost

Existing Substation
Fairfax County Perennial Stream
Existing Dominion Transmission Line
ERM Interpreted Wetland/Waterbody

Wetland Probability
Medium

Parcel Boundary

Wetland Cover Type
Open Water

Hydric Soils (SSURGO)
Partially Hydric

NHD Feature
Stream/River

1:3,600

0 150 300 Feet

N

Attachment 2
Wetland Probability Map Set
Idylwood-Tysons 230 kV Underground Transmission Line Project
Fairfax County, Virginia

ERM

Dominion Energy

FILE: M:\Clients\D-F\DOM\Idylwood_ArcGIS\2017\10\Wet_Prob_DOM_IDYL_Attach2_Wet_Prob_Map_Set.mxd | REVISED: 10/26/2017 | SCALE: 1:3,600 when printed at 11x17

DRAWN BY: 0239

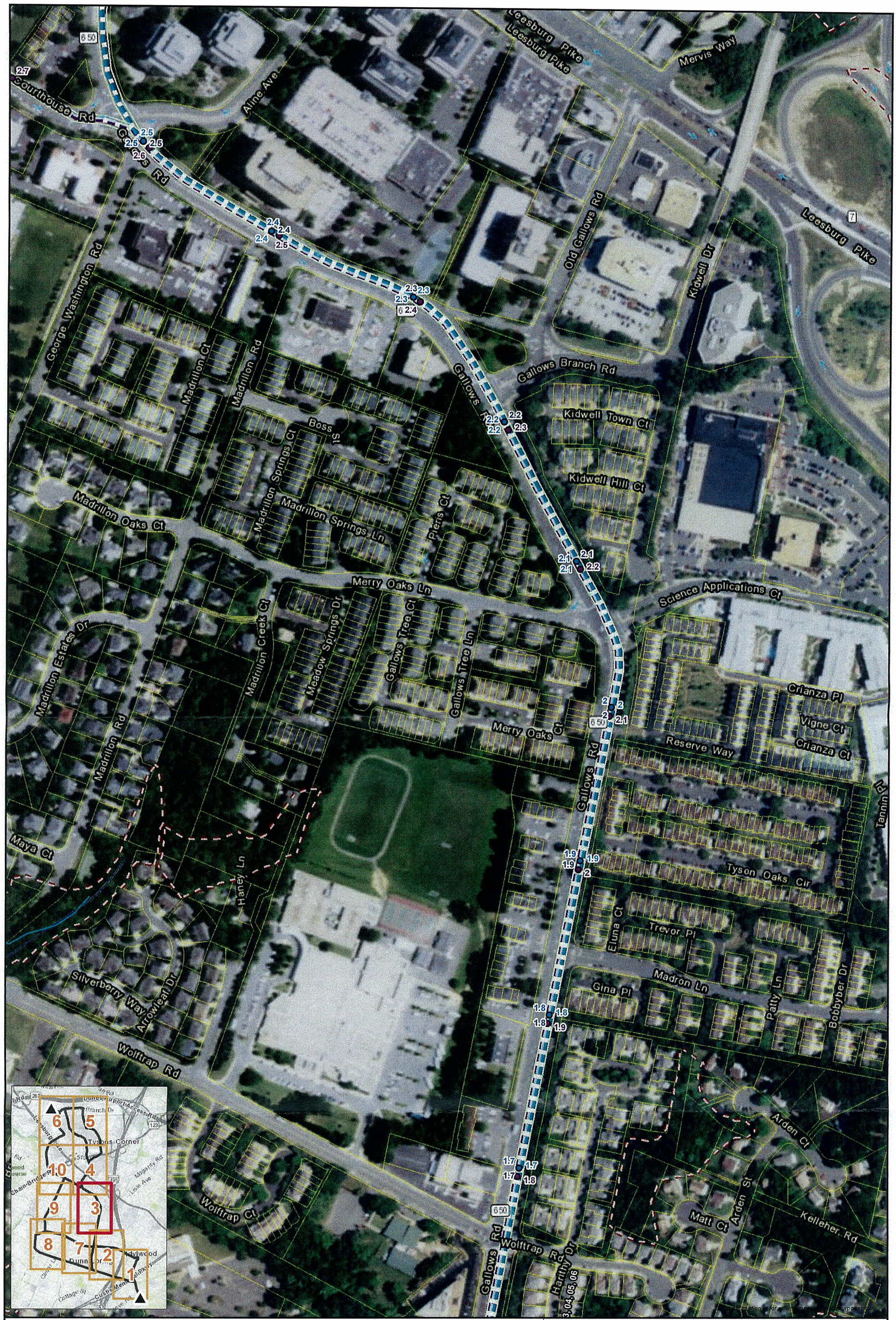

- Underground Alternative 03
- Underground Alternative 04
- Underground Alternative 05
- Underground Alternative 06
- Right of Way
- Milepost
- Existing Substation
- Fairfax County Perennial Stream
- NWI Wetland
- Parcel Boundary

Hydric Soils (SSURGO)
- Partially Hydric

NHD Feature
- Stream/River

1:3,600

0 150 300 Feet

Page 3 of 10

Attachment 2
Wetland Probability Map Set
Idylwood-Tysons 230 kV Underground Transmission Line Project
Fairfax County, Virginia

ERM

Dominion Energy

FILE: M:\Clients\D-F\DOM\Idylwood_ArcGIS\2017\10\Wet_Prob_DOM_IDYL_Attach2_Wet_Prob_Map_Set.mxd | REVISED: 10/26/2017 | SCALE: 1:3,600 when printed at 11x17 DRAWN BY: 0239

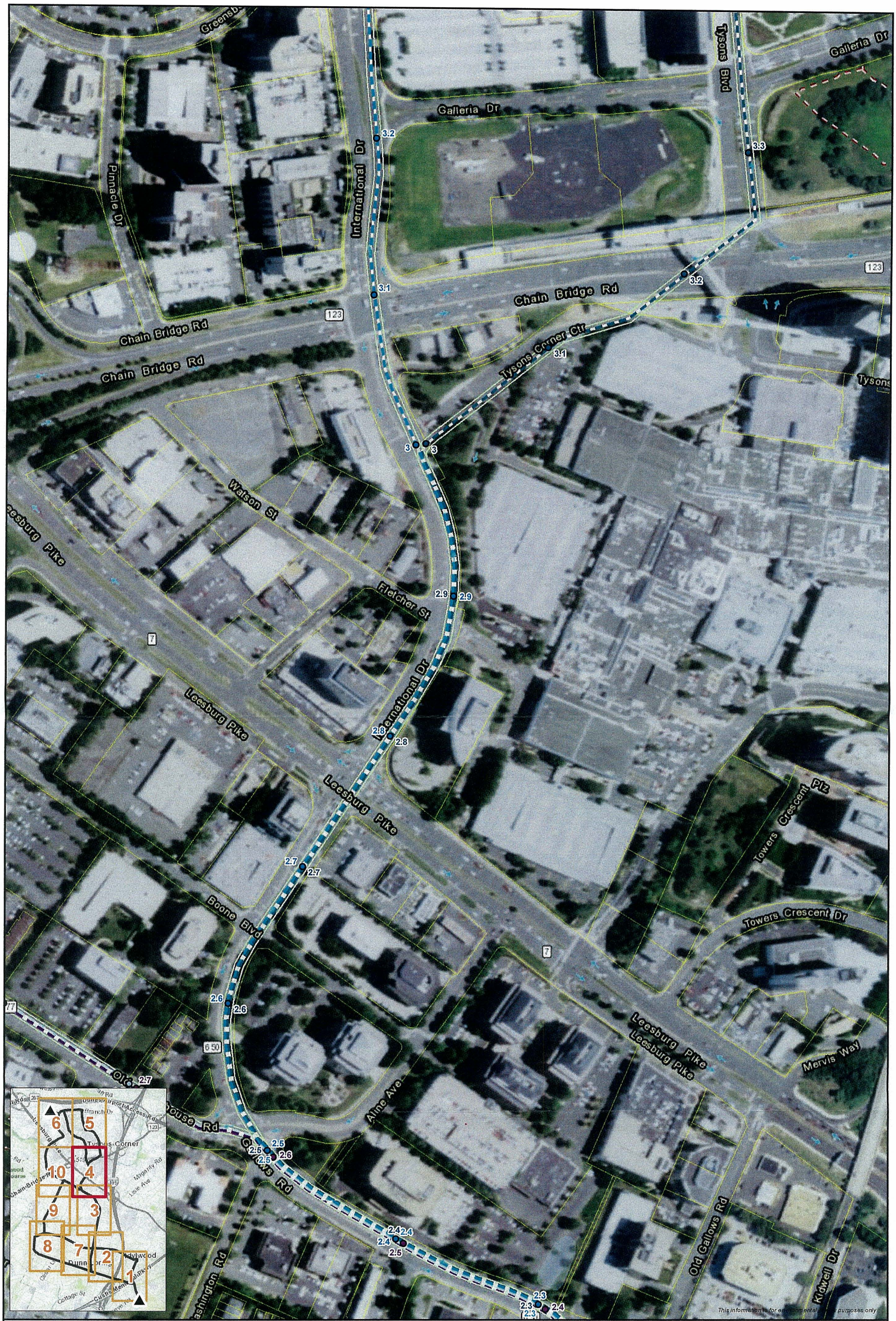

Underground Alternative 03
Underground Alternative 04
Underground Alternative 05
Underground Alternative 06
Right of Way
Milepost
Existing Substation
NWI Wetland
Parcel Boundary
Hydric Soils (SSURGO)
Partially Hydric

1:3,600

0 150 300 Feet

Page 4 of 10

Attachment 2
Wetland Probability Map Set
Idylwood-Tysons 230 kV Underground Transmission Line Project
Fairfax County, Virginia

ERM

Dominion Energy

FILE: M:\Clients\D-F\DOM\Idylwood_ArcGIS\2017\10\Wet_Prob_DOM_IDYL_Attach2_Wet_Prob_Map_Set.mxd | REVISED: 10/26/2017 | SCALE: 1:3,600 when printed at 11x17 DRAWN BY: 0239



Underground Alternative 05
Underground Alternative 06
Right of Way
Milepost
Existing Substation
Fairfax County Perennial Stream
Existing Dominion Transmission Line
ERM Interpreted Wetland/Waterbody
NWI Wetland
Wetland Probability
Medium
Parcel Boundary
Wetland Cover Type
Open Water
Hydric Soils (SSURGO)
Partially Hydric
NHD Feature
Stream/River
Other Waterbody

1:3,600

0 150 300 Feet

N

Attachment 2
Wetland Probability Map Set
Idylwood-Tysons 230 kV Underground Transmission Line Project
Fairfax County, Virginia

ERM

Dominion Energy

FILE: M:\Clients\D-F\DOM\Idylwood_ArcGIS\2017\10\Wet_Prob_DOM_IDYL_Attach2_Wet_Prob_Map_Set.mxd | REVISED: 10/26/2017 | SCALE: 1:3,600 when printed at 11x17 DRAWN BY: 0239



- Underground Alternative 01
- Underground Alternative 02
- Underground Alternative 03
- Underground Alternative 04
- Underground Alternative 05
- Underground Alternative 06
- Right of Way
- Milepost
- Existing Substation
- Fairfax County Perennial Stream
- Existing Dominion Transmission Line
- NWI Wetland
- Parcel Boundary

Hydric Soils (SSURGO)
- Partially Hydric

NHD Feature
- Stream/River

1:3,600

0 150 300 Feet

N

Page 6 of 10

Attachment 2
Wetland Probability Map Set
Idylwood-Tysons 230 kV Underground Transmission Line Project
Fairfax County, Virginia

ERM

Dominion Energy

FILE: M:\Clients\D-F\DOM\Idylwood_ArcGIS\2017\10\Wet_Prob_DOM_IDYL_Attach2_Wet_Prob_Map_Set.mxd | REVISED: 10/26/2017 | SCALE: 1:3,600 when printed at 11x17

DRAWN BY: 0239



Underground Alternative 01
Underground Alternative 02
Underground Alternative 03
Underground Alternative 04
Underground Alternative 05
Underground Alternative 06
Right of Way
Milepost

Existing Substation
Fairfax County Perennial Stream
Existing Dominion Transmission Line
ERM Interpreted Wetland/Waterbody
NWI Wetland

Wetland Probability
Medium

Parcel Boundary

Wetland Cover Type
Open Water

Hydric Soils (SSURGO)
Partially Hydric

1:3,600

0 150 300 Feet

N

Page 7 of 10

Attachment 2
Wetland Probability Map Set
Idylwood-Tysons 230 kV Underground Transmission Line Project
Fairfax County, Virginia

ERM

Dominion Energy

FILE: M:\Clients\D-F\DOM\Idylwood_ArcGIS\2017\10\Wet_Prob_DOM_IDYL_Attach2_Wet_Prob_Map_Set.mxd | REVISED: 10/26/2017 | SCALE: 1:3,600 when printed at 11x17

DRAWN BY: 0239



Underground Alternative 01
Underground Alternative 02
Right of Way
Milepost

Existing Substation
Fairfax County Perennial Stream
Existing Dominion Transmission Line
ERM Interpreted Wetland/Waterbody

Wetland Probability
Medium

Parcel Boundary

Wetland Cover Type
PEM
Open Water

Hydric Soils (SSURGO)
Partially Hydric

NHD Feature
Stream/River

1:3,600

0 150 300 Feet

Attachment 2
Wetland Probability Map Set
Idylwood-Tysons 230 kV Underground Transmission Line Project
Fairfax County, Virginia

ERM

Dominion Energy

FILE: M:\Clients\D-F\DOM\Idylwood_ArcGIS\2017\10\Wet_Prob_DOM_IDYL_Attach2_Wet_Prob_Map_Set.mxd | REVISED: 10/26/2017 | SCALE: 1:3,600 when printed at 11x17

DRAWN BY: 0239



Underground Alternative 01
Underground Alternative 02
Right of Way
Milepost
Existing Substation
Fairfax County Perennial Stream
ERM Interpreted Wetland/Waterbody
NWI Wetland
Wetland Probability
Medium
Parcel Boundary
Wetland Cover Type
Open Water
Hydric Soils (SSURGO)
Partially Hydric
NHD Feature
Stream/River

1:3,600

0 150 300 Feet

N

Attachment 2
Wetland Probability Map Set
Idylwood-Tysons 230 kV Underground Transmission Line Project
Fairfax County, Virginia

ERM

Dominion Energy

FILE: M:\Clients\D-F\DOM\Idylwood_ArcGIS\2017\10\Wet_Prob_DOM_IDYL_Attach2_Wet_Prob_Map_Set.mxd | REVISED: 10/26/2017 | SCALE: 1:3,600 when printed at 11x17 DRAWN BY: 0239



Attachment 2
Wetland Probability Map Set
Idylwood-Tysons 230 kV Underground Transmission Line Project
Fairfax County, Virginia

FILE: M:\Clients\D-F\DOM\Idylwood_ArcGIS\2017\10\Wet_Prob_DOM_IDYL_Attach2_Wet_Prob_Map_Set.mxd | REVISED: 10/26/2017 | SCALE: 1:3,600 when printed at 11x17 | DRAWN BY: 0239