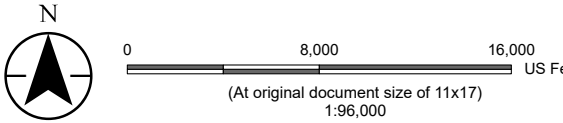


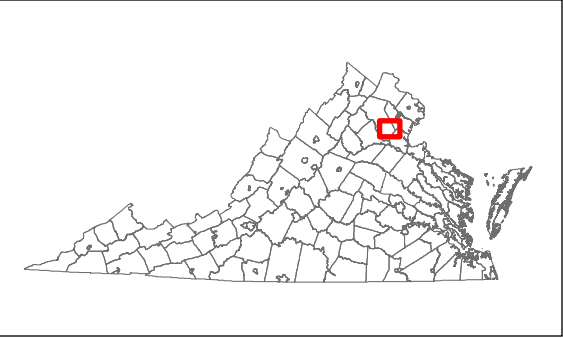
Figure No. 1
Title
**Morrisville - Wishing Star
Fauquier County Section**

Client/Project
Dominion Energy Virginia
Morrisville - Vint Hill - Wishing Star 500-230 kV Project

Project Location
Fauquier, Loudoun, and Prince William Counties, Virginia



- Existing Substation
- Future Substation
- Proposed Project
- Alternate Route
- Page Index



Notes
1. Coordinate System: NAD 1983 StatePlane Virginia North FIPS 4501 Feet
2. Data Sources: Stantec, Dominion Energy Virginia, HIFLD, U.S. Census Bureau
3. Basemap © Esri



U:\20340224703_data\gis\cad\02247_sco.aprx Revised: 2025-04-25 By: lkeeler

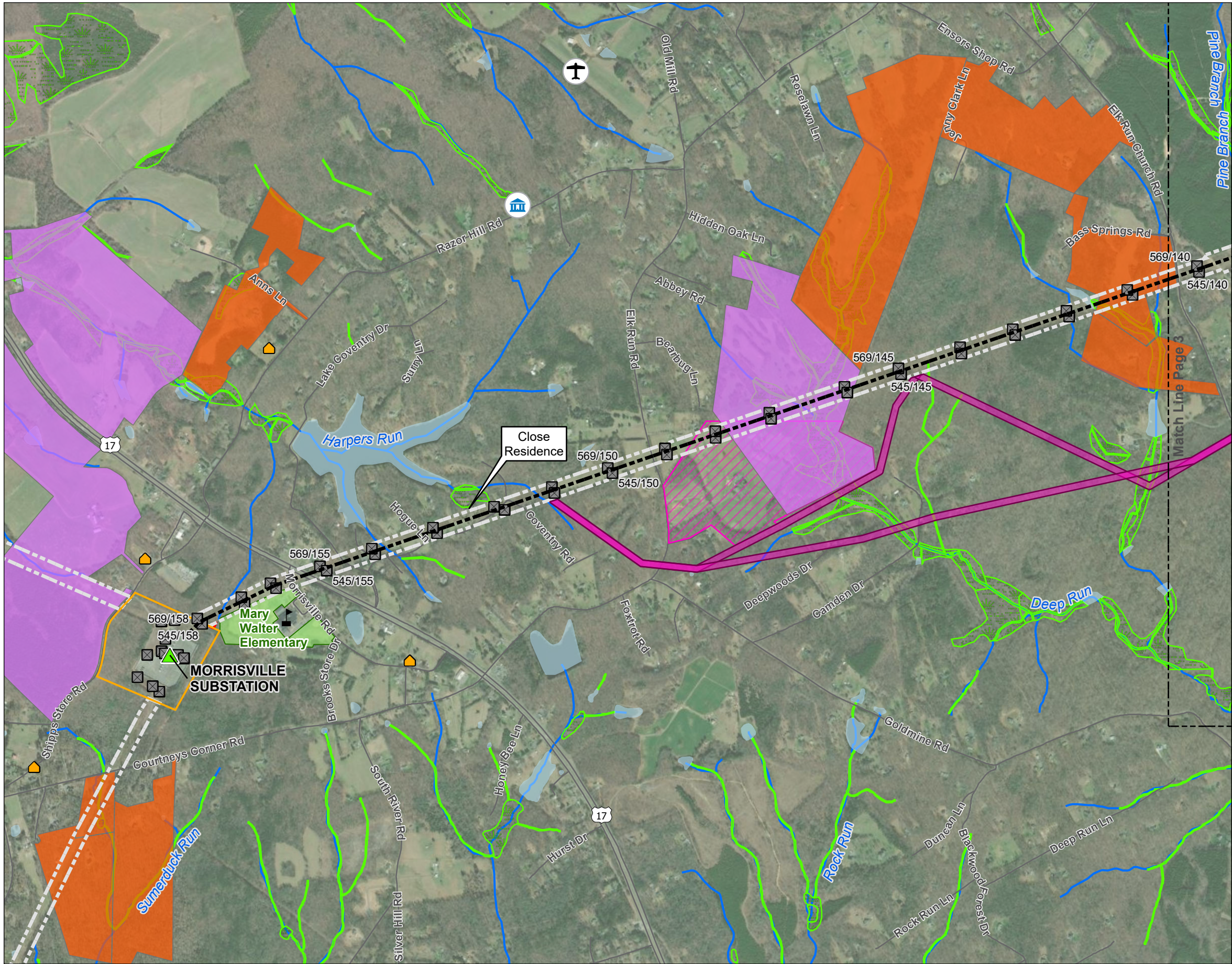


Figure No.
1

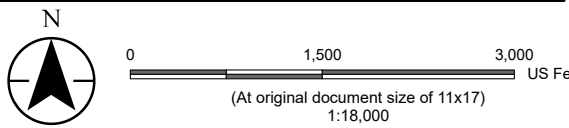
Title
**Morrisville - Wishing Star
Fauquier County Section**

Client/Project
Dominion Energy Virginia
Morrisville - Vint Hill - Wishing Star 500-230 kV Project

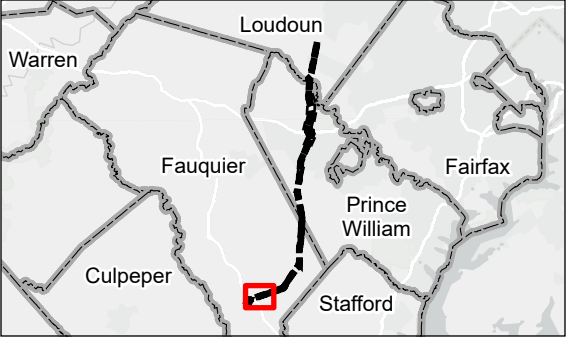
Project Location
Fauquier, Loudoun, and Prince William Counties, Virginia

203402247

Prepared by JFK on 2025-04-24
TR by ECL on 2025-04-25
IR by CPG on 2025-04-24



- Existing Substation
 - Proposed Project
 - Existing Structure
 - Existing Right-of-Way
 - Additional Right-of-Way
 - Alternate Route
 - Dominion Owned Parcel
 - Airport
 - Government Office
 - Place of Worship
 - School
 - Government Lands
 - Fauquier County Schools
- Conservation Easements**
- Fauquier County Easement
 - Fauquier Open Space
 - Fauquier Purchase of Development Rights
- Wetlands and Waters**
- Wetland
 - Open Water
 - Stream



Notes

- Coordinate System: NAD 1983 StatePlane Virginia North FIPS 4501 Feet
- Data Sources: Stantec, Dominion Energy Virginia, HIFLD, U.S. Census Bureau, National Wetlands Inventory (NWI), National Hydrography Dataset (NHD), DCR, FAA, VGIN, Esri, Fauquier County GIS
- Orthoimagery © Esri



\\20340224703_data\gis\cad\02247_sco.aprx Revised: 2025-04-25 By: lkeeler

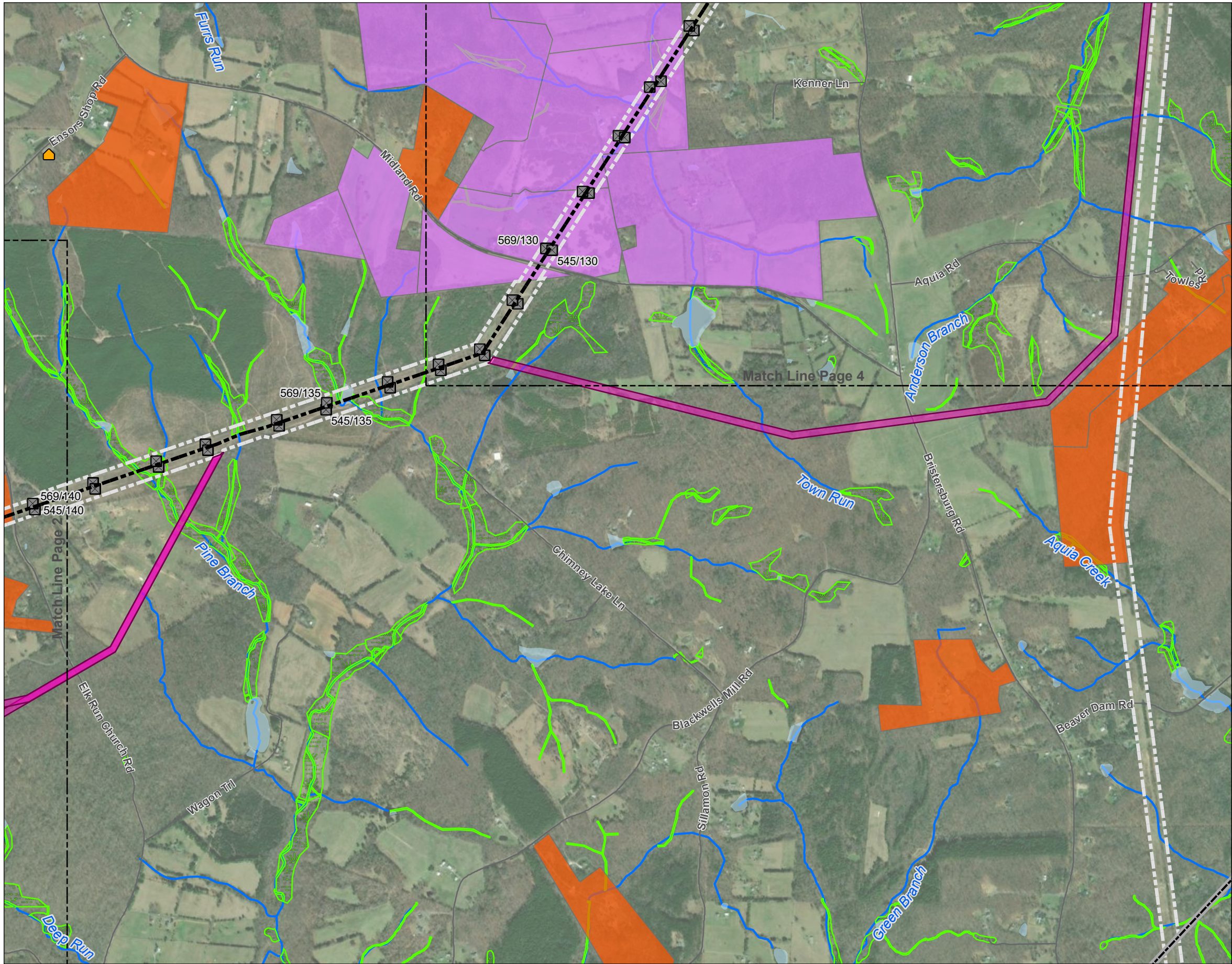
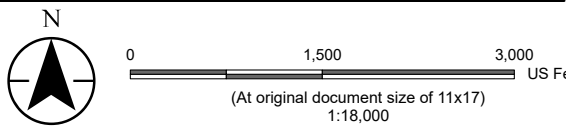


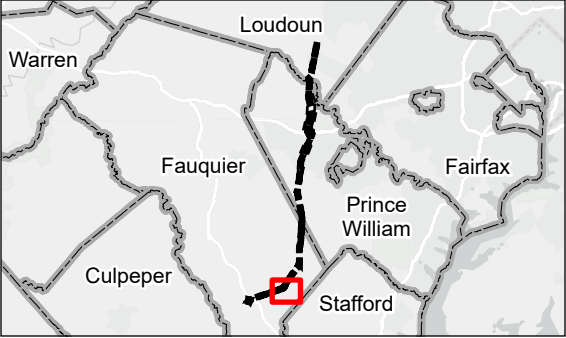
Figure No.
1
Title
**Morrisville - Wishing Star
Fauquier County Section**

Client/Project
Dominion Energy Virginia
Morrisville - Vint Hill - Wishing Star 500-230 kV Project

Project Location
Fauquier, Loudoun, and Prince William Counties, Virginia



- Proposed Project
 - Existing Structure
 - - - Existing Right-of-Way
 - █ Alternate Route
 - 🏠 Place of Worship
- Conservation Easements**
- 🟠 Fauquier Open Space
 - 🟡 Fauquier Purchase of Development Rights
- Wetlands and Waters**
- 🌿 Wetland
 - 💧 Open Water
 - 🌊 Stream



Notes
1. Coordinate System: NAD 1983 StatePlane Virginia North FIPS 4501 Feet
2. Data Sources: Stantec, Dominion Energy Virginia, HIFLD, U.S. Census Bureau, National Wetlands Inventory (NWI), National Hydrography Dataset (NHD), DCR, FAA, VGIN, Esri, Fauquier County GIS
3. Orthoimagery © Esri



\\20340224703_data\gis\cad\02247_sco.aprx Revised: 2025-04-25 By: lkeeler

\\L20340224703_data\gis\cad\0247_scc.aprx Revised: 2025-04-25 By: lkeeler

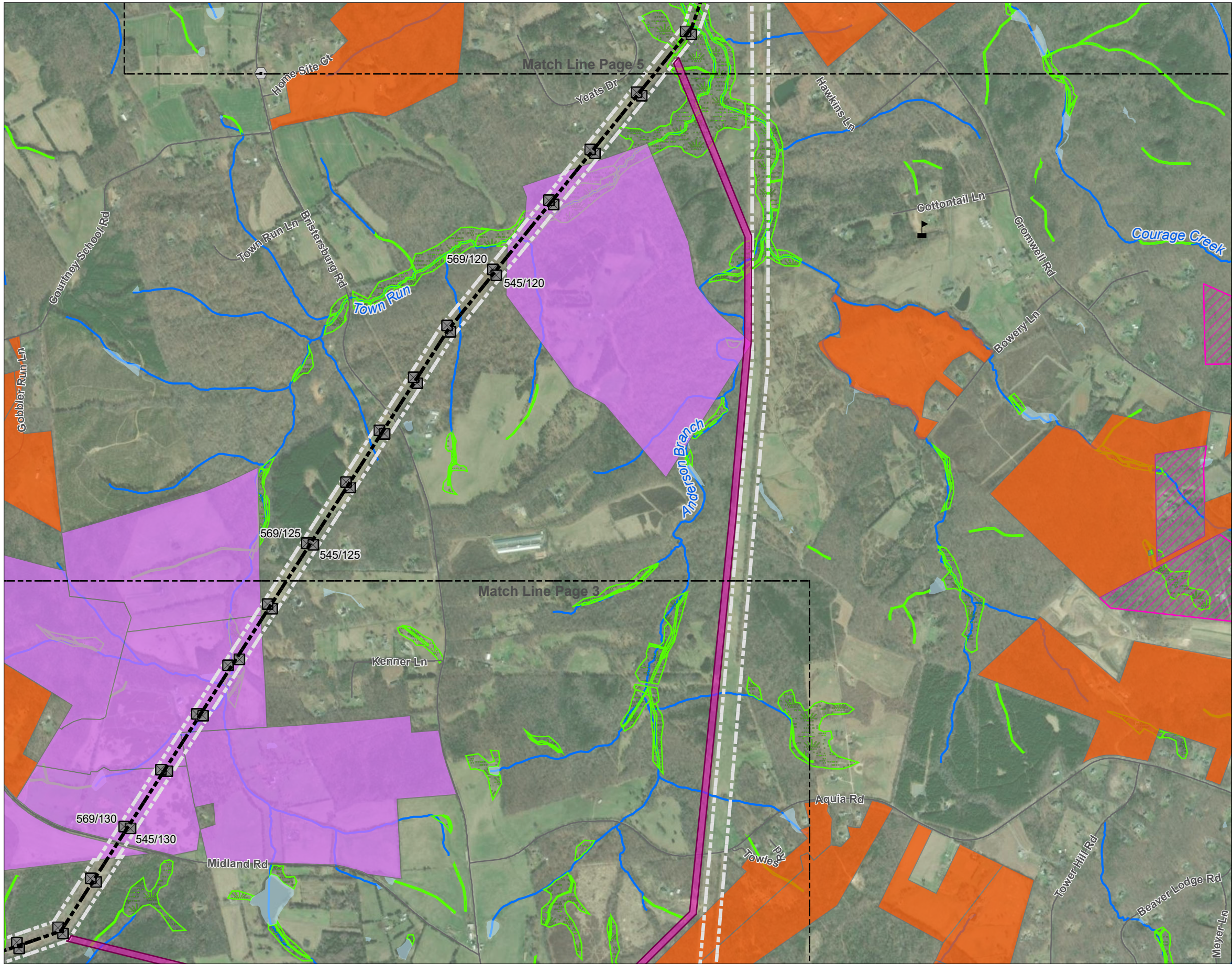


Figure No.
1
Title
**Morrisville - Wishing Star
Fauquier County Section**

Client/Project
Dominion Energy Virginia
Morrisville - Vint Hill - Wishing Star 500-230 kV Project

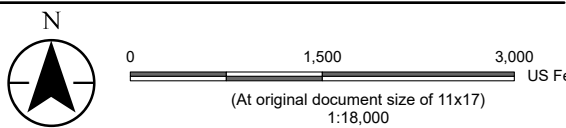
203402247

Project Location
Fauquier, Loudoun, and Prince William Counties, Virginia

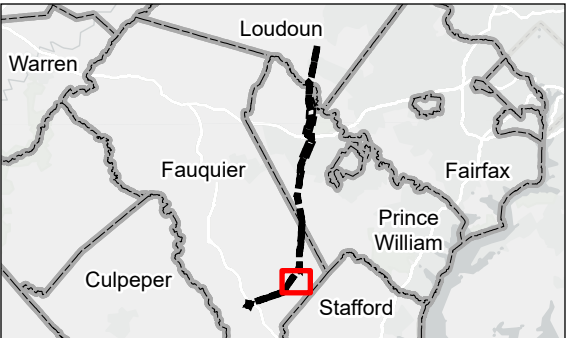
Prepared by JFK on 2025-04-24

TR by ECL on 2025-04-25

IR by CPG on 2025-04-24



- | | |
|---|---|
| <ul style="list-style-type: none">--- Proposed Project■ Existing Structure- - - Existing Right-of-Way█ Alternate Route⬢ Cemetery▣ School | Conservation Easements <ul style="list-style-type: none">▨ Fauquier County Easement█ Fauquier Open Space█ Fauquier Purchase of Development Rights Wetlands and Waters <ul style="list-style-type: none">▨ Wetland▨ Open Water▨ Stream |
|---|---|



Notes
1. Coordinate System: NAD 1983 StatePlane Virginia North FIPS 4501 Feet
2. Data Sources: Stantec, Dominion Energy Virginia, HIFLD, U.S. Census Bureau, National Wetlands Inventory (NWI), National Hydrography Dataset (NHD), DCR, FAA, VGIN, Esri, Fauquier County GIS
3. Orthoimagery © Esri



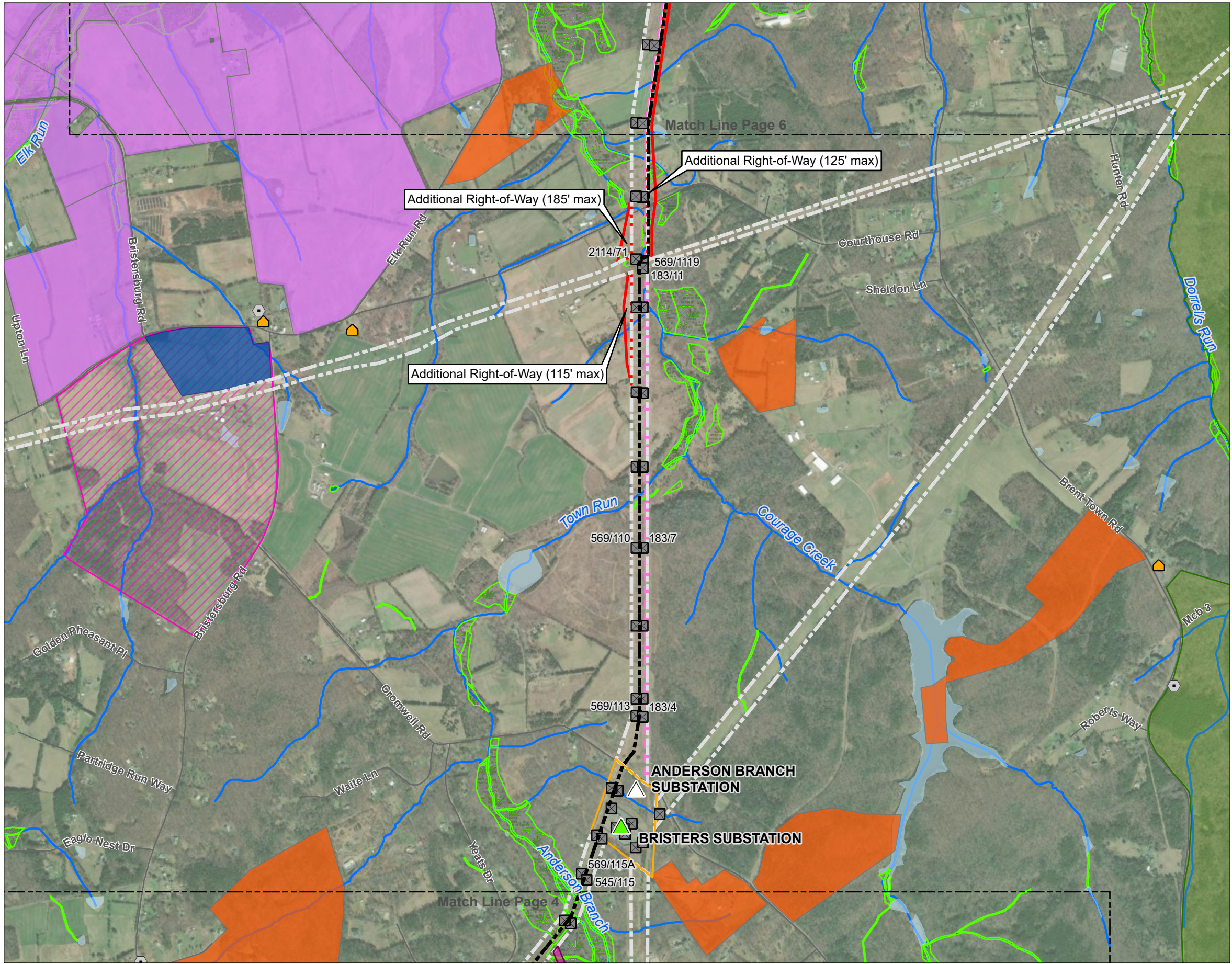
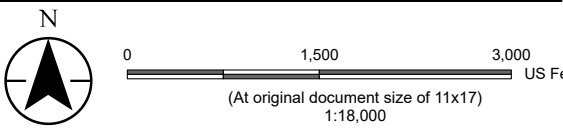


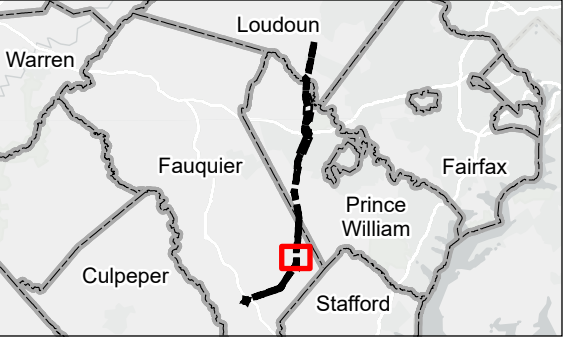
Figure No. 1
Title
**Morrisville - Wishing Star
Fauquier County Section**

Client/Project
Dominion Energy Virginia
Morrisville - Vint Hill - Wishing Star 500-230 kV Project

Project Location
Fauquier, Loudoun, and Prince William Counties, Virginia



- Existing Substation (green triangle)
- Future Substation (white triangle)
- Proposed Project (dashed black line)
- Existing Structure (black square)
- Existing Right-of-Way (dashed white line)
- Additional Right-of-Way (red outline)
- Alternate Route (pink hatched area)
- Dominion Owned Parcel (orange outline)
- Cemetery (grey circle with cross)
- Place of Worship (yellow house icon)
- Government Lands (green outline)
- Existing Gas Easement (pink dashed line)
- Conservation Easements
 - Fauquier County Easement (pink hatched area)
 - County of Fauquier (blue area)
 - Fauquier Open Space (orange area)
 - Fauquier Purchase of Development Rights (purple area)
- Wetlands and Waters
 - Wetland (green wavy line)
 - Open Water (light blue area)
 - Stream (blue line)



Notes
1. Coordinate System: NAD 1983 StatePlane Virginia North FIPS 4501 Feet
2. Data Sources: Stantec, Dominion Energy Virginia, HIFLD, U.S. Census Bureau, National Wetlands Inventory (NWI), National Hydrography Dataset (NHD), DCR, FAA, VGIN, Esri, Fauquier County GIS
3. Orthoimagery © Esri

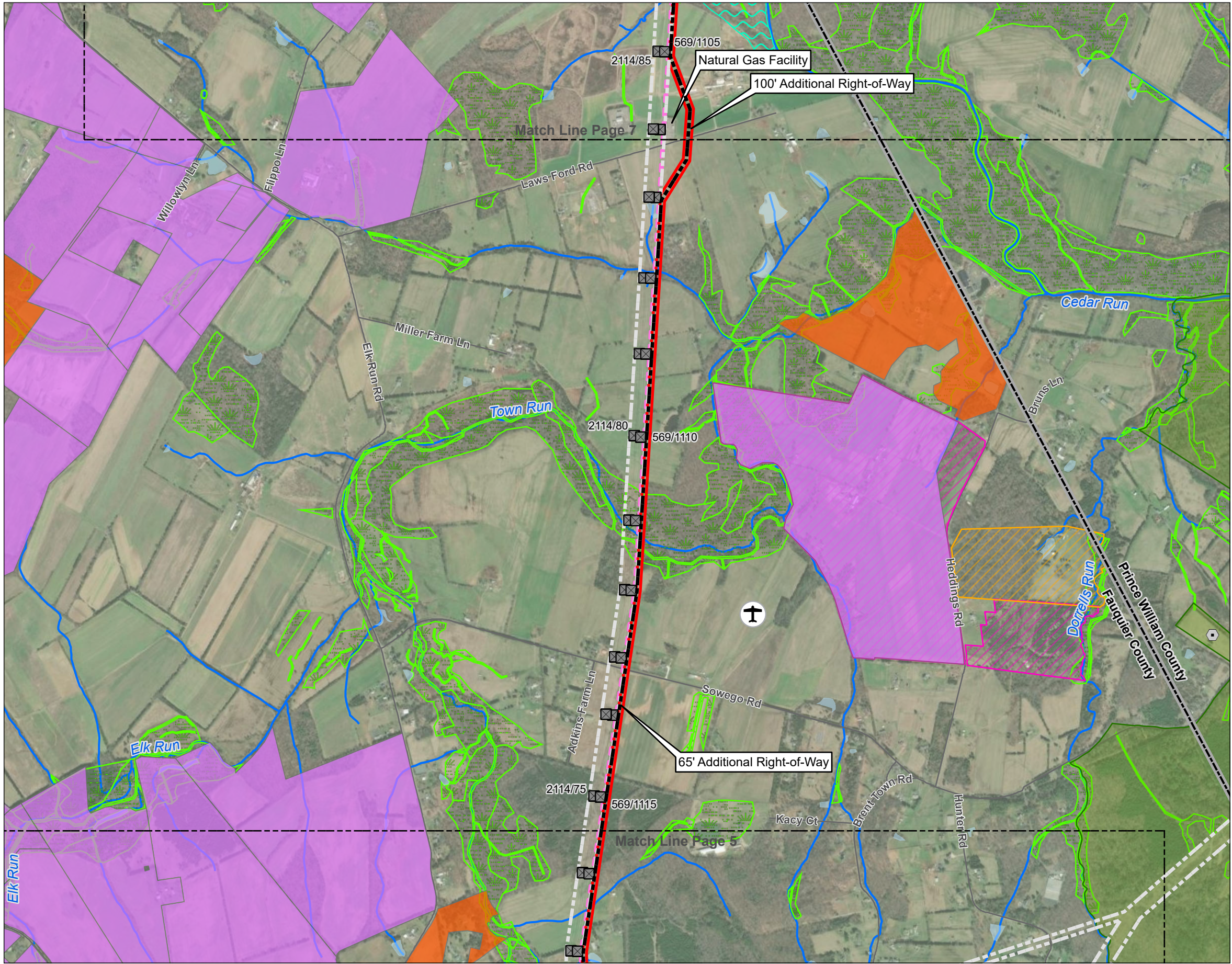
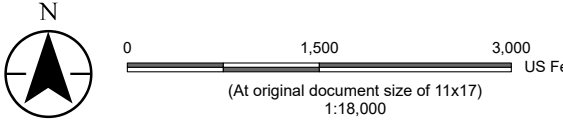


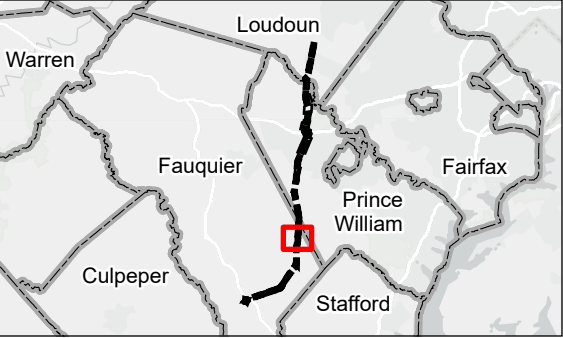
Figure No. 1
Title
**Morrisville - Wishing Star
Fauquier County Section**

Client/Project
Dominion Energy Virginia
Morrisville - Vint Hill - Wishing Star 500-230 kV Project

Project Location
Fauquier, Loudoun, and Prince William Counties, Virginia



- Proposed Project
- Existing Structure
- Existing Right-of-Way
- Additional Right-of-Way
- Alternate Route
- Airport
- Cemetery
- Government Lands
- Federal Land
- Existing Gas Easement
- Conservation Easements
 - Fauquier County Easement
 - VOF Easement
 - Fauquier Open Space
 - Fauquier Purchase of Development Rights
- Wetland Mitigation Bank
- Wetlands and Waters
 - Wetland
 - Open Water
 - Stream



Notes
1. Coordinate System: NAD 1983 StatePlane Virginia North FIPS 4501 Feet
2. Data Sources: Stantec, Dominion Energy Virginia, HIFLD, U.S. Census Bureau, National Wetlands Inventory (NWI), National Hydrography Dataset (NHD), DCR, FAA, VGIN, Esri, Fauquier County GIS
3. Orthoimagery © Esri



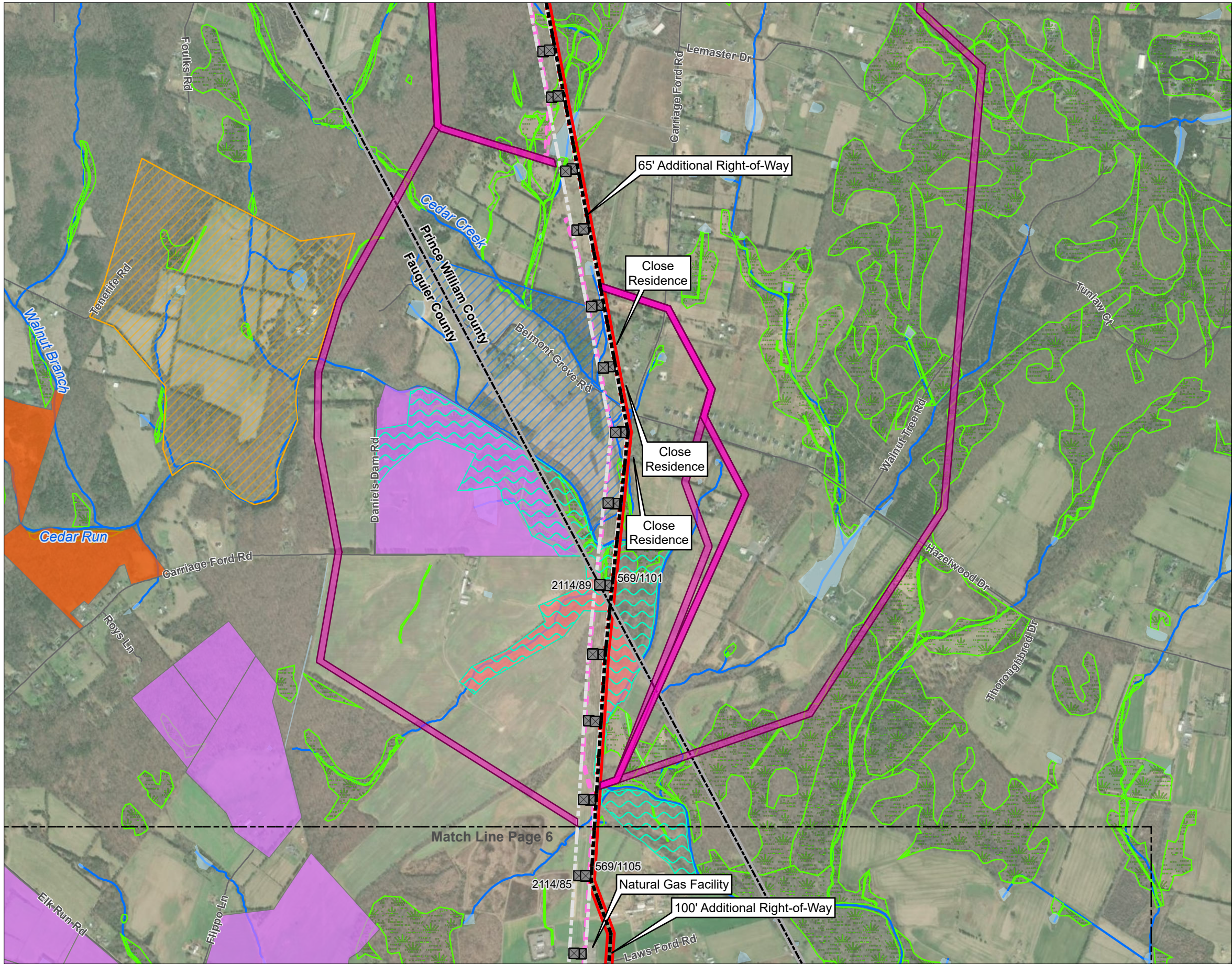


Figure No. 1

Title

**Morrisville - Wishing Star
Fauquier County Section**

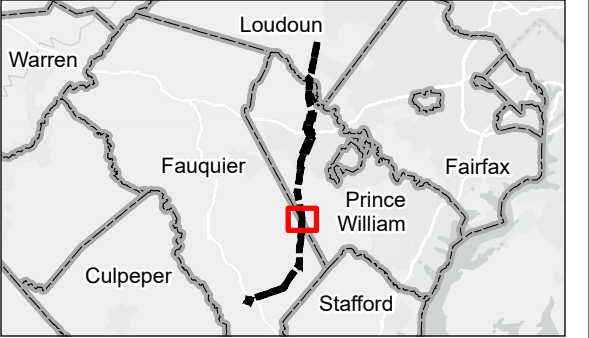
Client/Project 203402247
Dominion Energy Virginia
Morrisville - Vint Hill - Wishing Star 500-230 kV Project

Project Location Prepared by JFK on 2025-04-24
Fauquier, Loudoun, and Prince William Counties, Virginia TR by ECL on 2025-04-25
IR by CPG on 2025-04-24

N

0 1,500 3,000 US Feet
(At original document size of 11x17)
1:18,000

- Proposed Project
- Existing Structure
- Existing Right-of-Way
- Additional Right-of-Way
- Alternate Route
- Existing Gas Easement
- Conservation Easements**
 - DHR Easement
 - VOF Easement
 - Northern Virginia Conservation Trust
 - Fauquier Open Space
 - Fauquier Purchase of Development Rights
 - Wetland Mitigation Bank
- Wetlands and Waters**
 - Wetland
 - Open Water
 - Stream



Notes

1. Coordinate System: NAD 1983 StatePlane Virginia North FIPS 4501 Feet

2. Data Sources: Stantec, Dominion Energy Virginia, HIFLD, U.S. Census Bureau, National Wetlands Inventory (NWI), National Hydrography Dataset (NHD), DCR, FAA, VGIN, Esri, Fauquier County GIS

3. Orthoimagery © Esri



U:\203402247\03_data\gis\cad\gis\02247_sco.aprx Revised: 2025-04-25 By: lkeeler