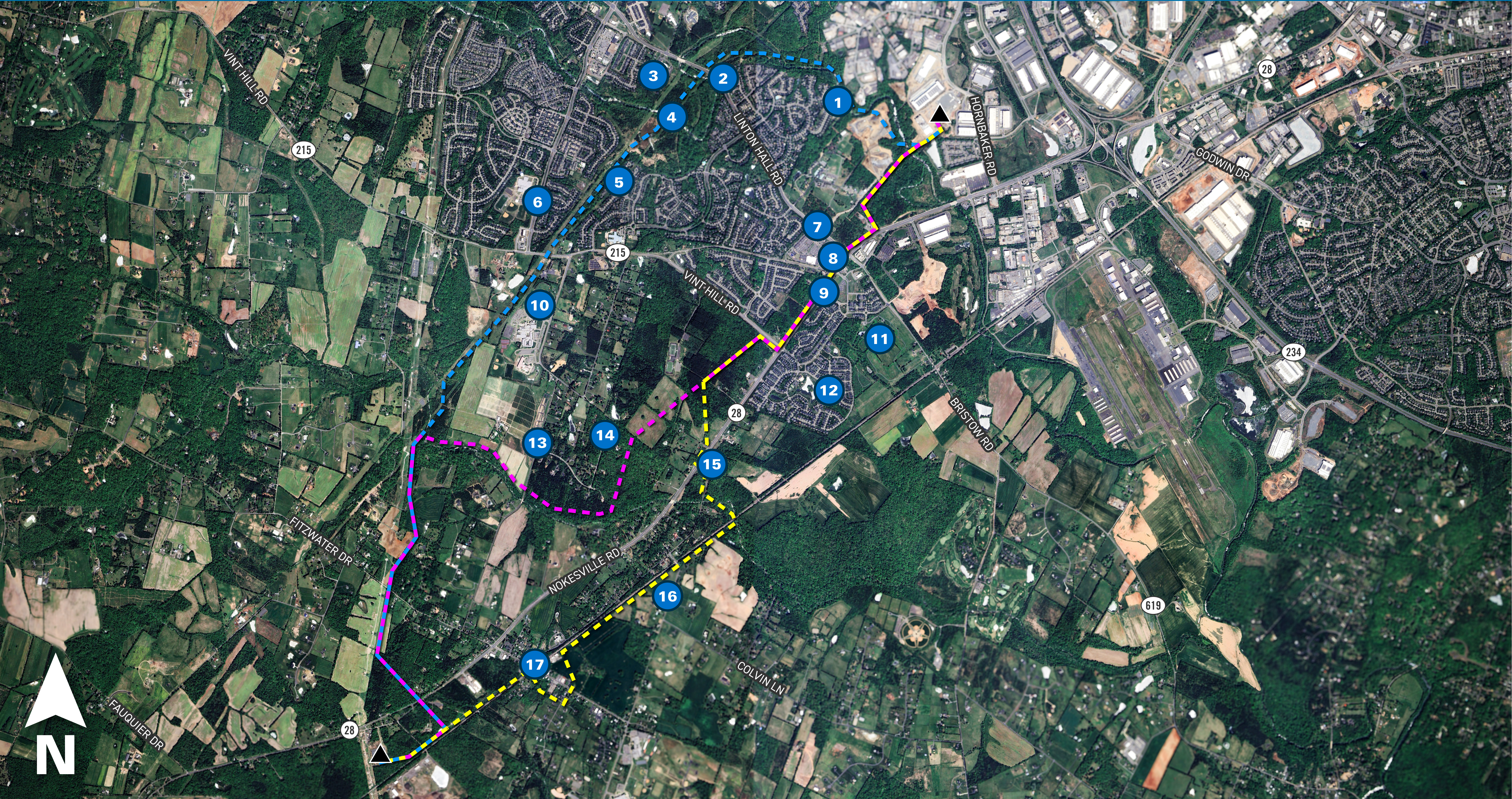


NOKESVILLE

Transmission Line Project

Photo Location Map

1 Viewpoint Location ▲ Existing Substation - - - Route 5 - - - Route 6 - - - Route 9

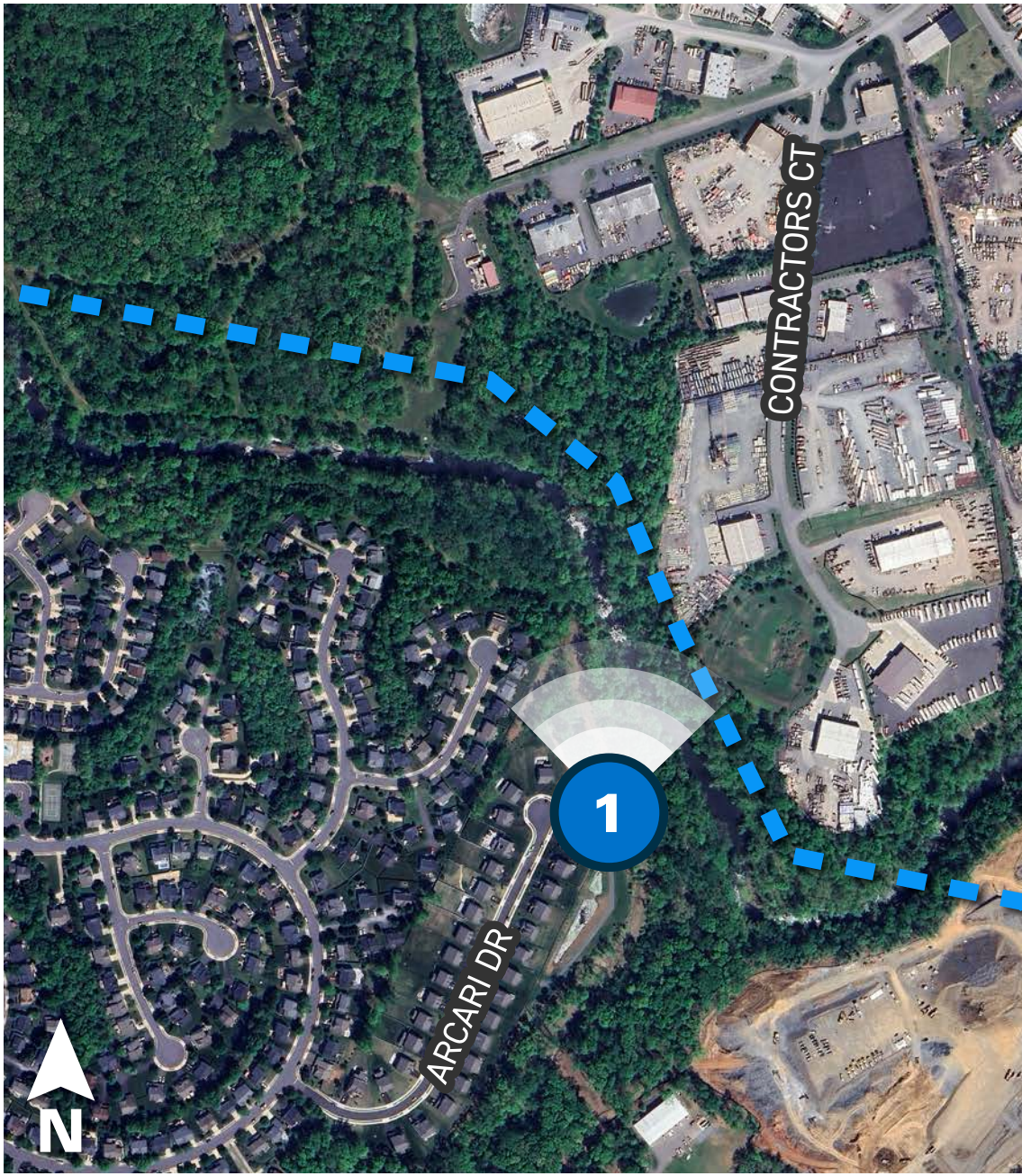


NOKESVILLE

Transmission Line Project

Viewpoint 1

Date: 8/19/2025 **Time:** 8:06 a.m.
Viewing Direction: North



- 1 Viewpoint Location
- Route 5

Photo simulations are for discussion purposes only. Final design is subject to change pending public, engineering, and regulatory review.



EXISTING CONDITIONS



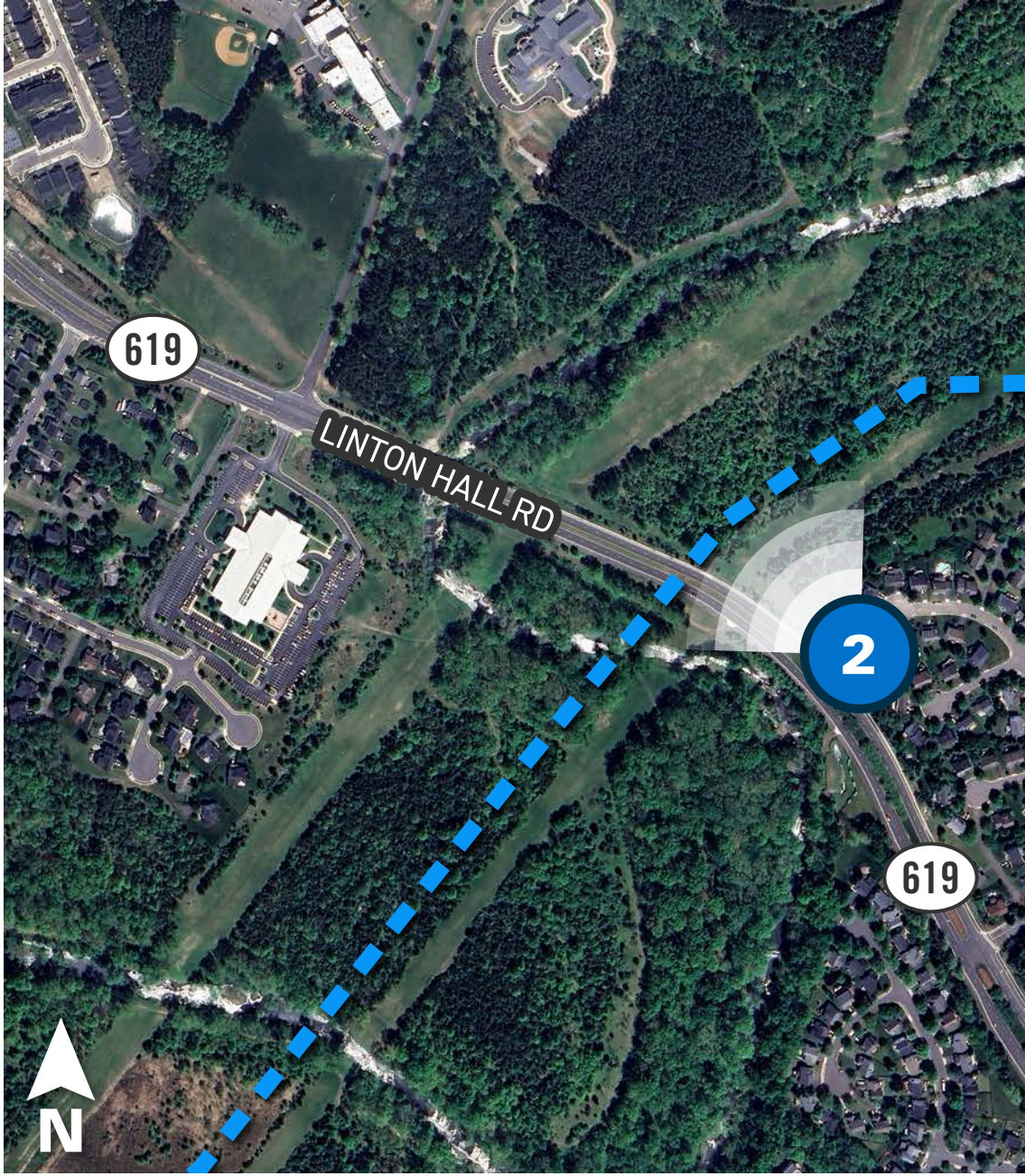
PROPOSED CONDITIONS

NOKESVILLE

Transmission Line Project

Viewpoint 2

Date: 8/19/2025 Time: 7:19 a.m.
Viewing Direction: Northwest



- ② Viewpoint Location
- Route 5

Photo simulations are for discussion purposes only. Final design is subject to change pending public, engineering, and regulatory review.



EXISTING CONDITIONS



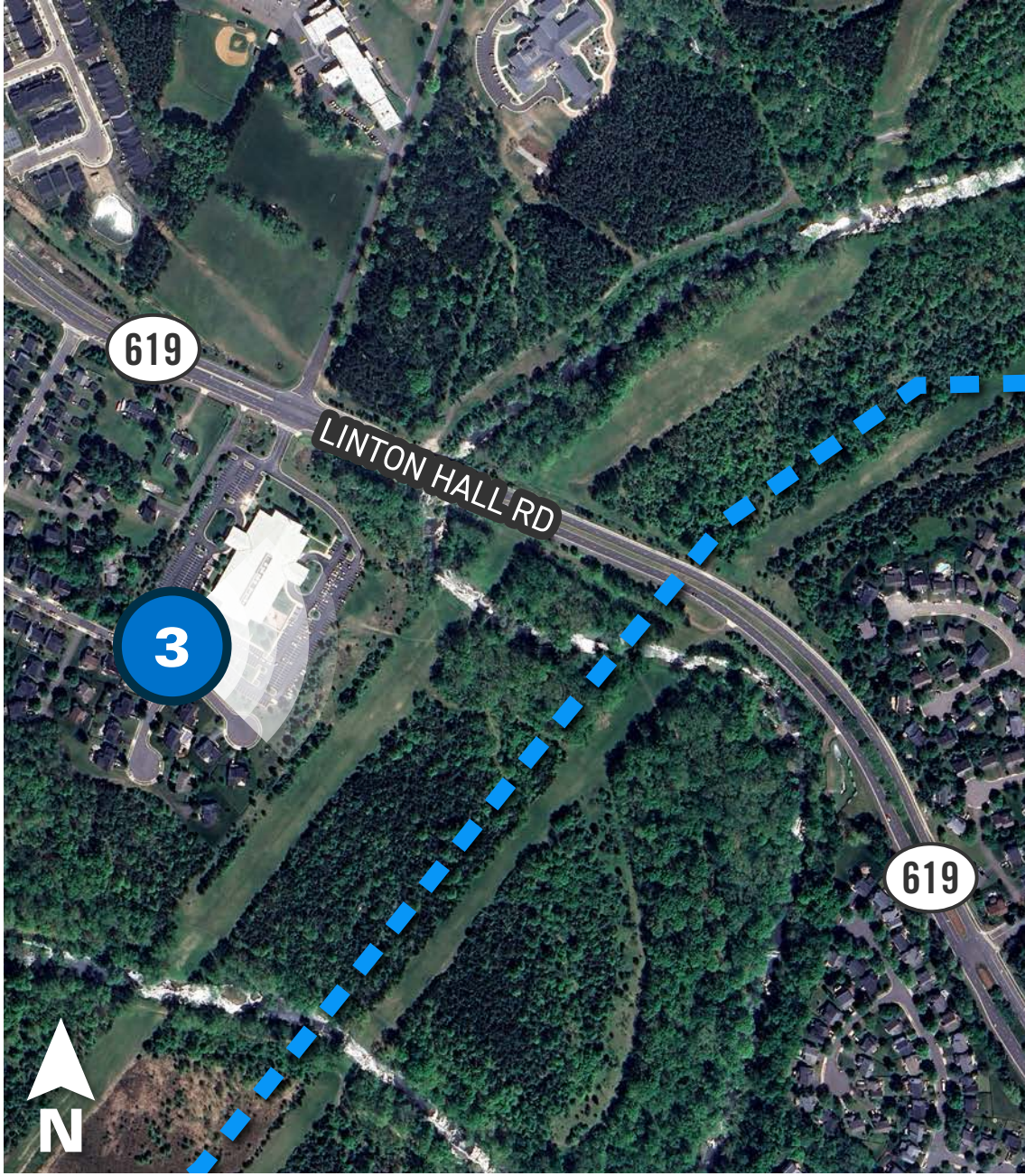
PROPOSED CONDITIONS

NOKESVILLE

Transmission Line Project

Viewpoint 3

Date: 8/19/2025 **Time:** 6:27 a.m.
Viewing Direction: East



- ③ Viewpoint Location
- Route 5

Photo simulations are for discussion purposes only. Final design is subject to change pending public, engineering, and regulatory review.



EXISTING CONDITIONS



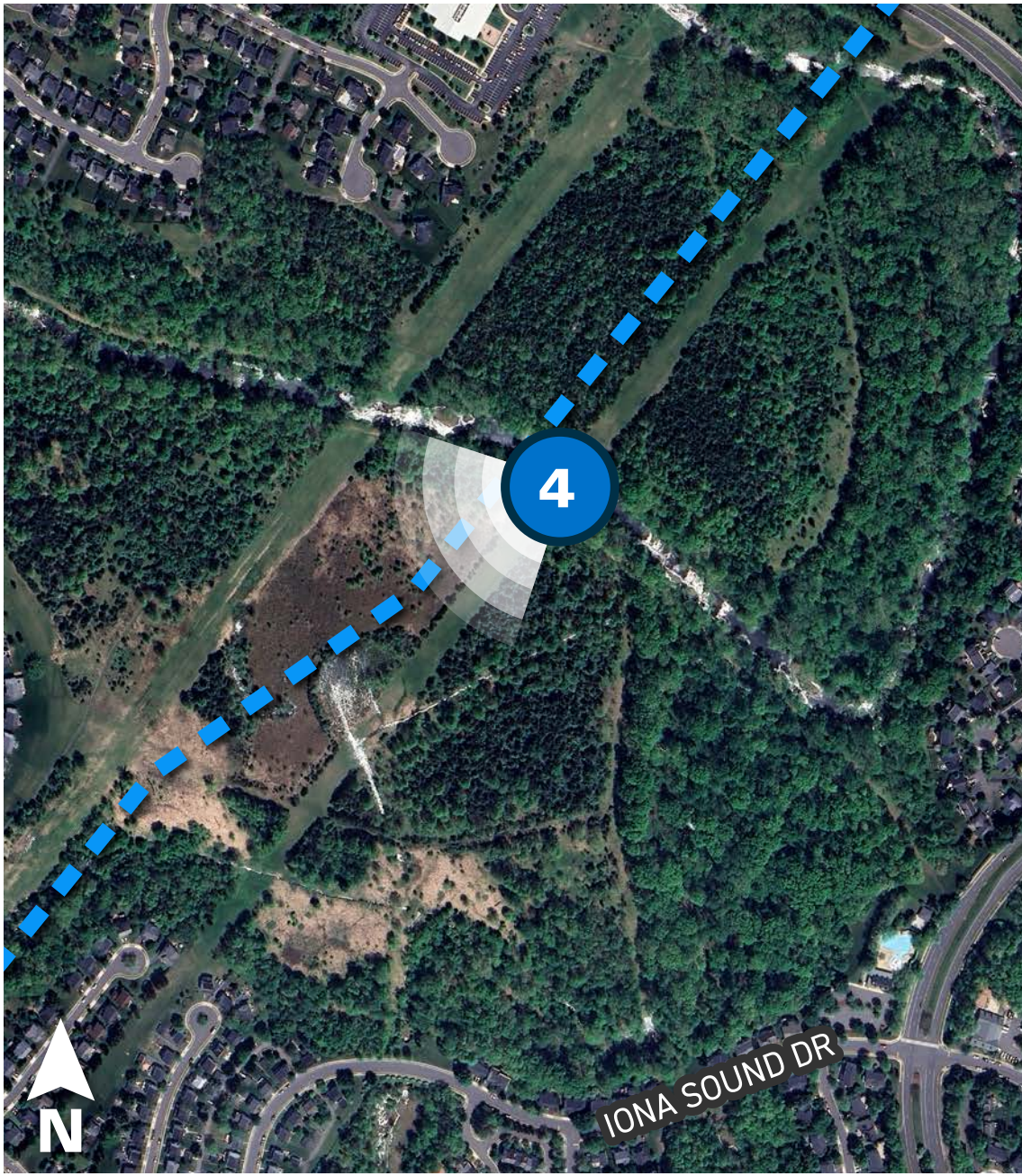
PROPOSED CONDITIONS

NOKESVILLE

Transmission Line Project

Viewpoint 4

Date: 8/19/2025 **Time:** 7:33 a.m.
Viewing Direction: Southwest



- 4 Viewpoint Location
- Route 5

Photo simulations are for discussion purposes only. Final design is subject to change pending public, engineering, and regulatory review.

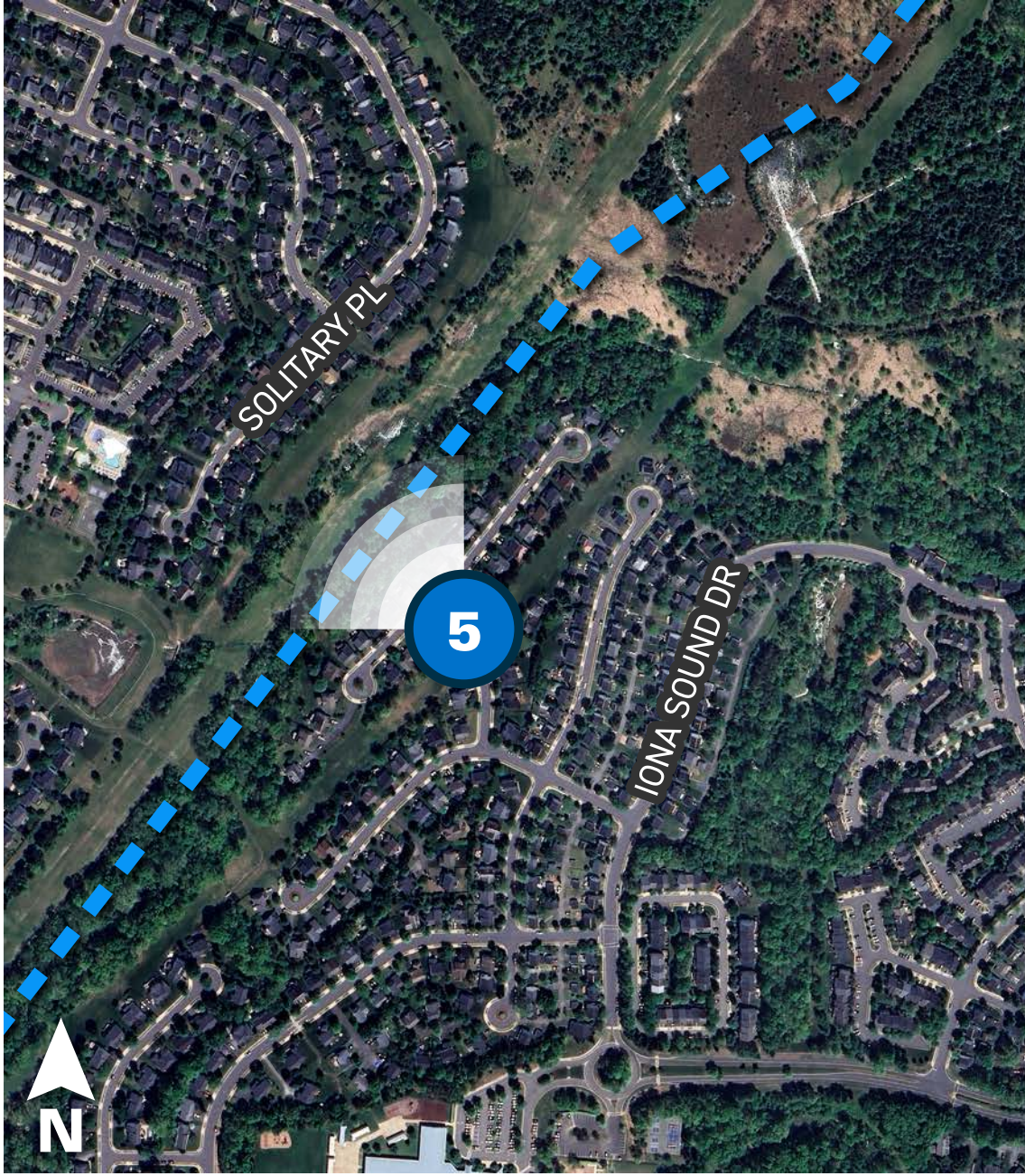


NOKESVILLE

Transmission Line Project

Viewpoint 5

Date: 8/18/2025 **Time:** 12:40 p.m.
Viewing Direction: Northwest



- Viewpoint Location
- Route 5

Photo simulations are for discussion purposes only. Final design is subject to change pending public, engineering, and regulatory review.



EXISTING CONDITIONS



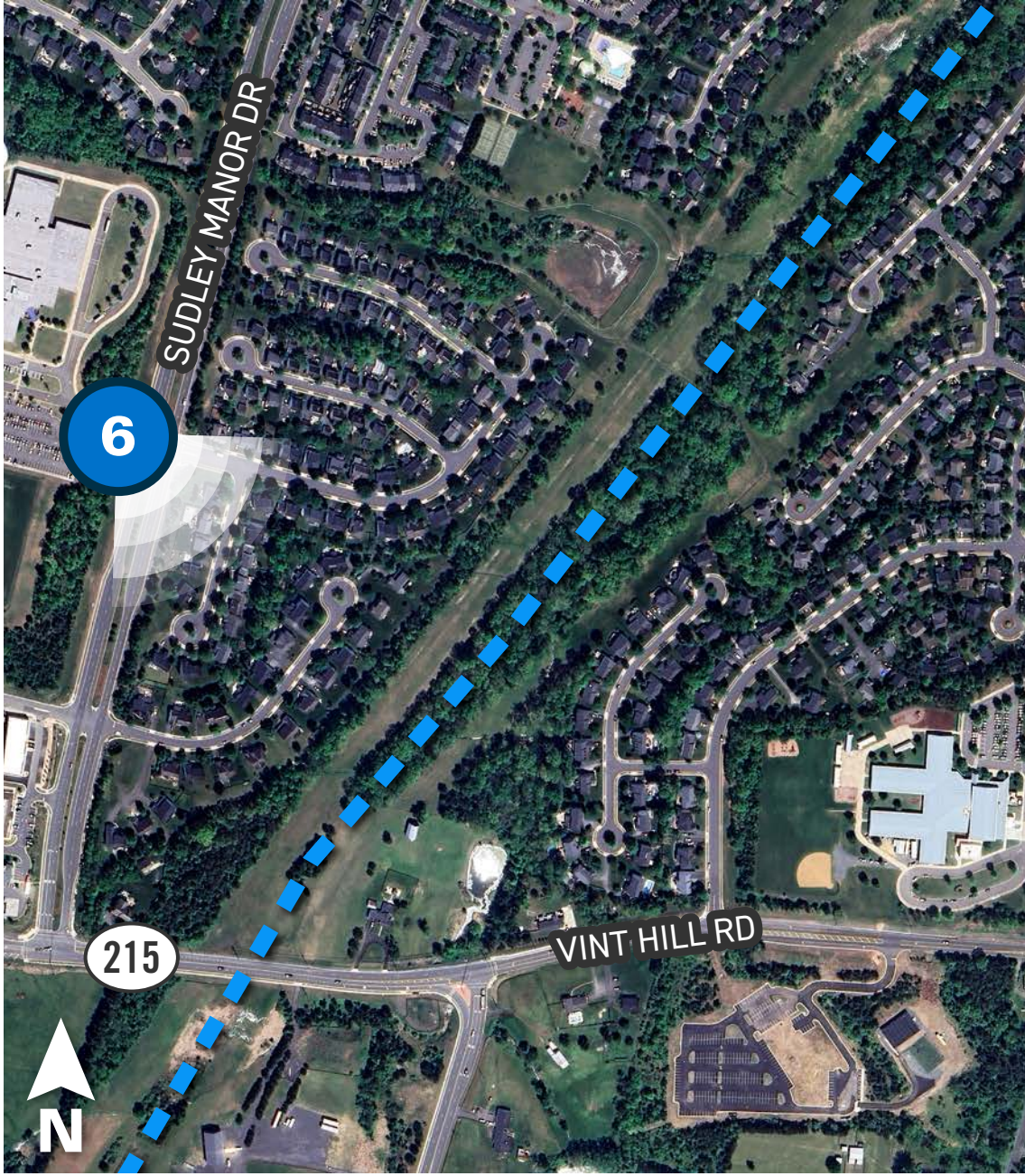
PROPOSED CONDITIONS

NOKESVILLE

Transmission Line Project

Viewpoint 6

Date: 8/18/2025 **Time:** 11:34 a.m.
Viewing Direction: Southeast



- 6 Viewpoint Location
- Route 5

Photo simulations are for discussion purposes only. Final design is subject to change pending public, engineering, and regulatory review.

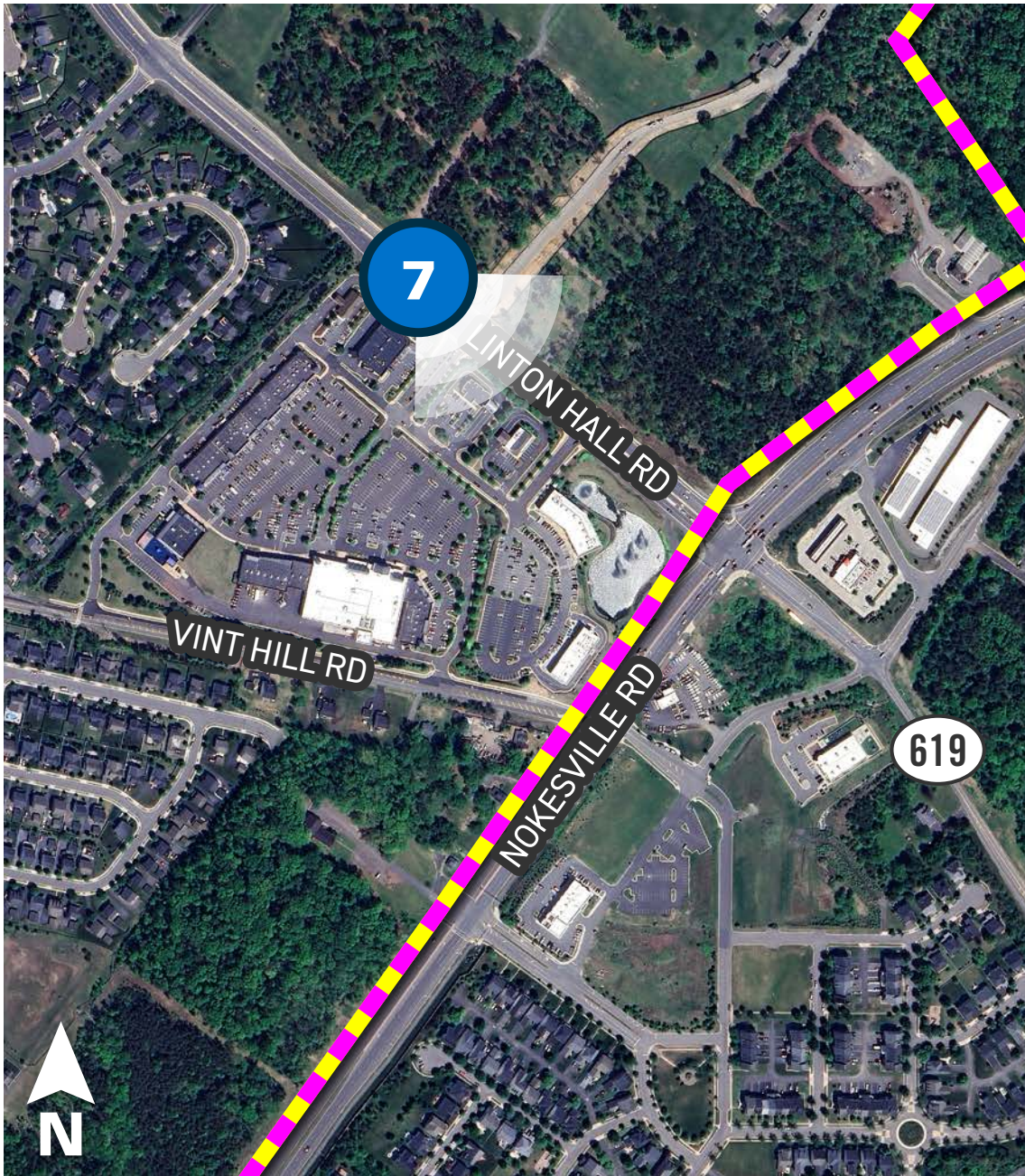


NOKESVILLE

Transmission Line Project

Viewpoint 7

Date: 8/19/2025 Time: 8:21 a.m.
Viewing Direction: Southeast



- Viewpoint Location
- Route 6
- Route 9

Photo simulations are for discussion purposes only. Final design is subject to change pending public, engineering, and regulatory review.



EXISTING CONDITIONS



PROPOSED CONDITIONS

NOKESVILLE

Transmission Line Project

Viewpoint 8

Date: 8/19/2025 **Time:** 8:29 a.m.
Viewing Direction: Northeast



- 8 Viewpoint Location
- Route 6
- Route 9

Photo simulations are for discussion purposes only. Final design is subject to change pending public, engineering, and regulatory review.



EXISTING CONDITIONS



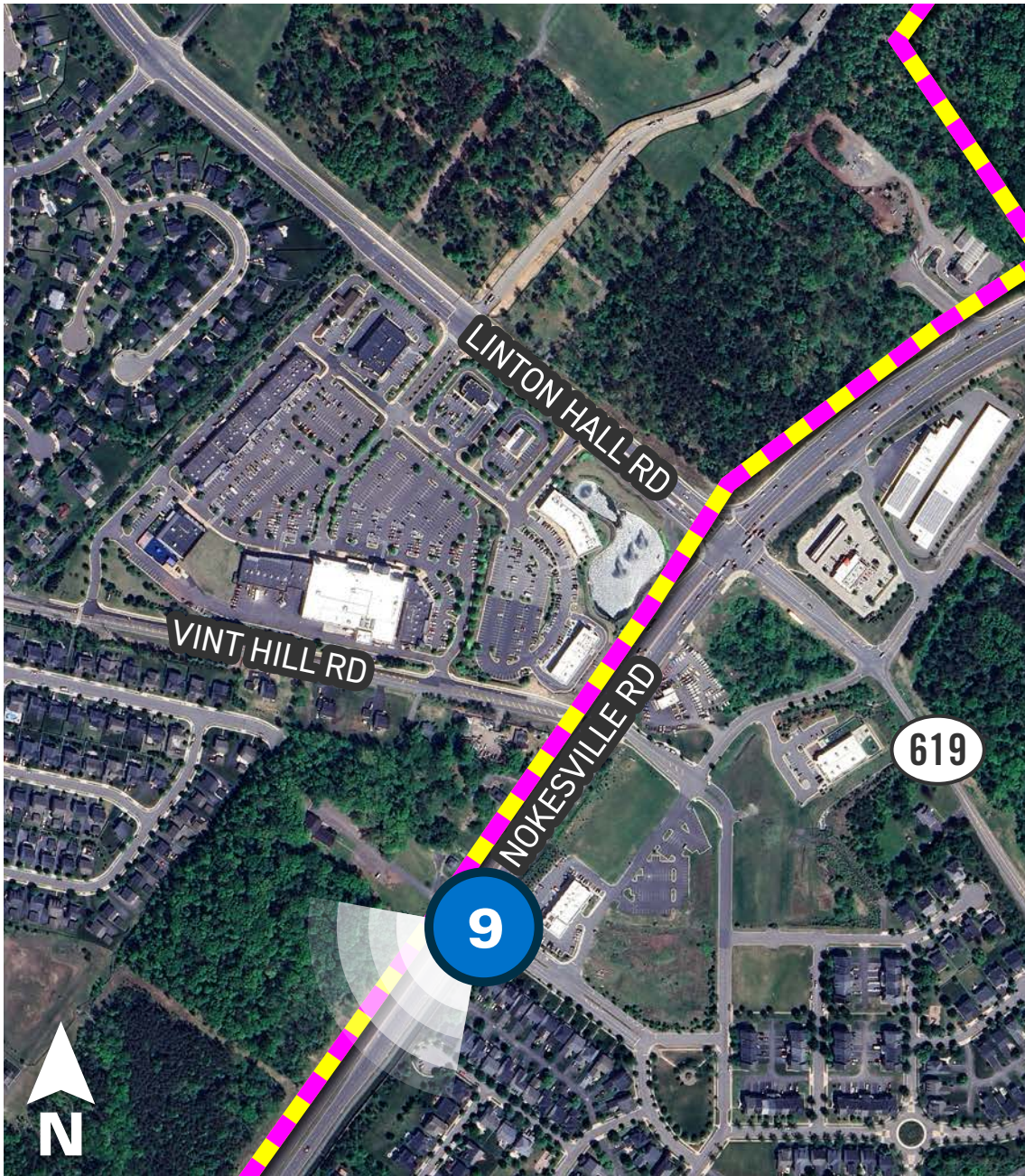
PROPOSED CONDITIONS

NOKESVILLE

Transmission Line Project

Viewpoint 9

Date: 8/19/2025 **Time:** 9:58 a.m.
Viewing Direction: Southwest



- 9 Viewpoint Location
- Route 6
- Route 9

Photo simulations are for discussion purposes only. Final design is subject to change pending public, engineering, and regulatory review.



EXISTING CONDITIONS



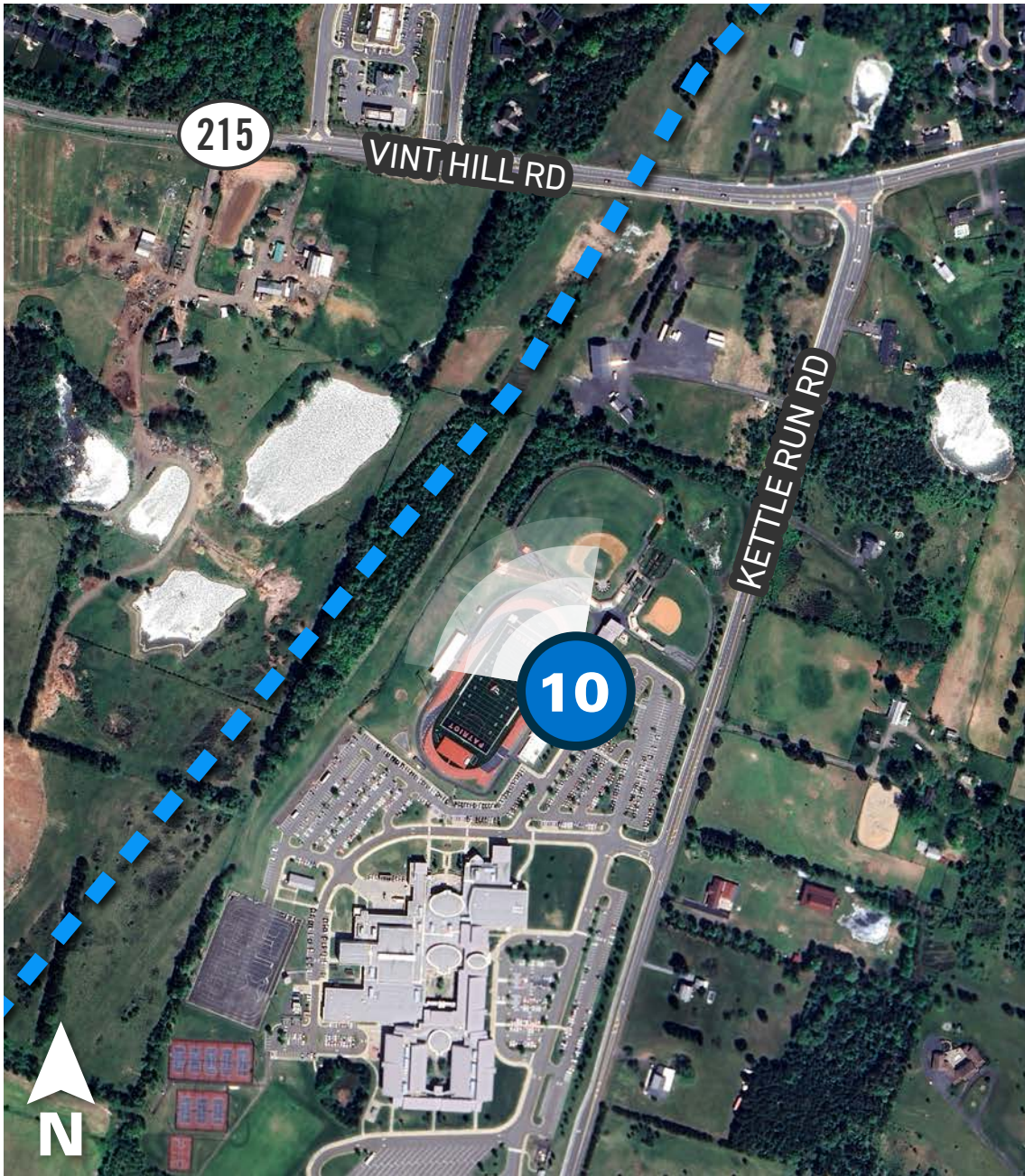
PROPOSED CONDITIONS

NOKESVILLE

Transmission Line Project

Viewpoint 10

Date: 8/18/2025 **Time:** 2:34 p.m.
Viewing Direction: Northwest



- 10 Viewpoint Location
- Route 5

Photo simulations are for discussion purposes only. Final design is subject to change pending public, engineering, and regulatory review.

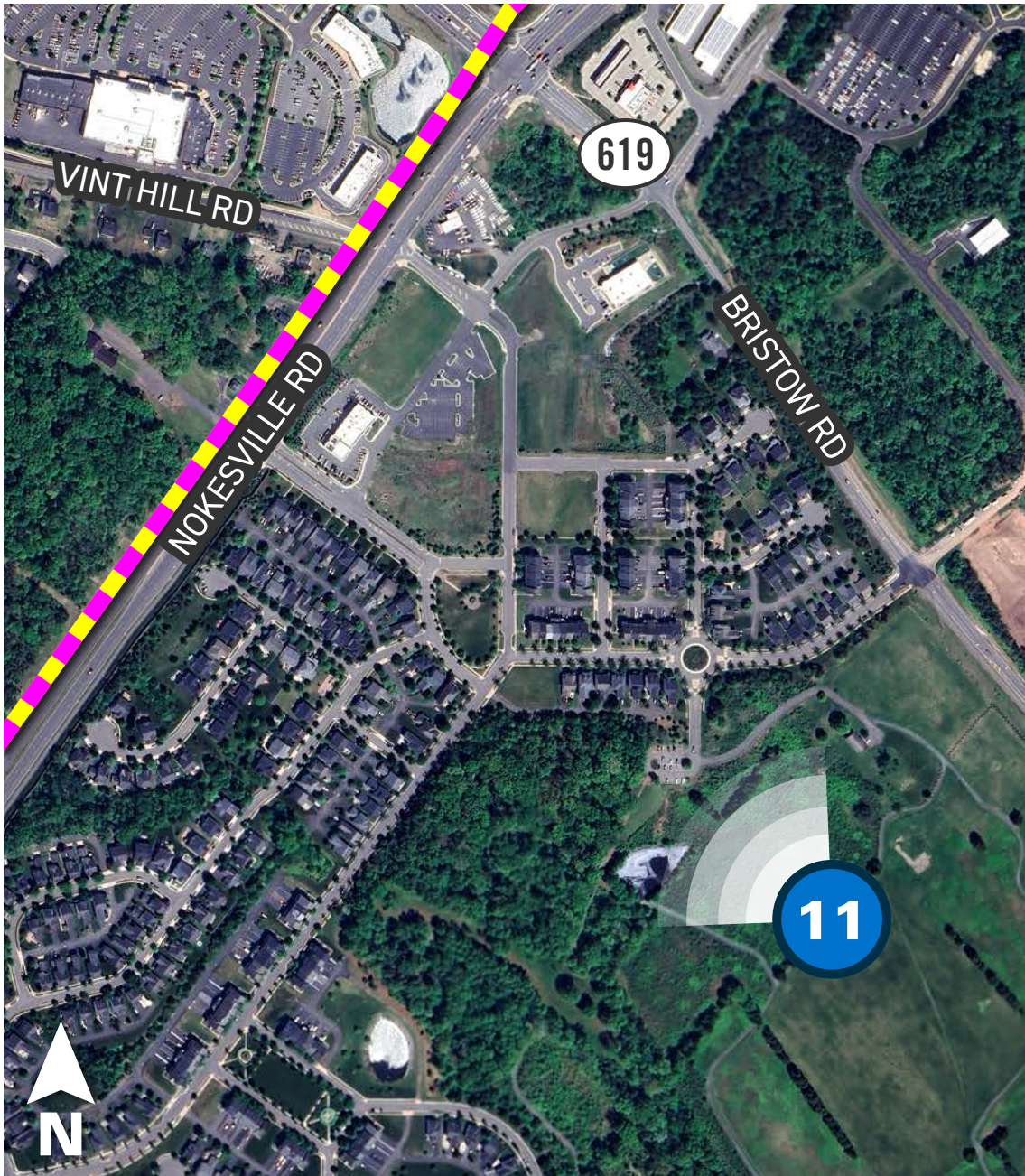


NOKESVILLE

Transmission Line Project

Viewpoint 11

Date: 8/19/2025 **Time:** 9:35 a.m.
Viewing Direction: Northwest



- 11 Viewpoint Location
- Route 6
- Route 9

Photo simulations are for discussion purposes only. Final design is subject to change pending public, engineering, and regulatory review.



EXISTING CONDITIONS



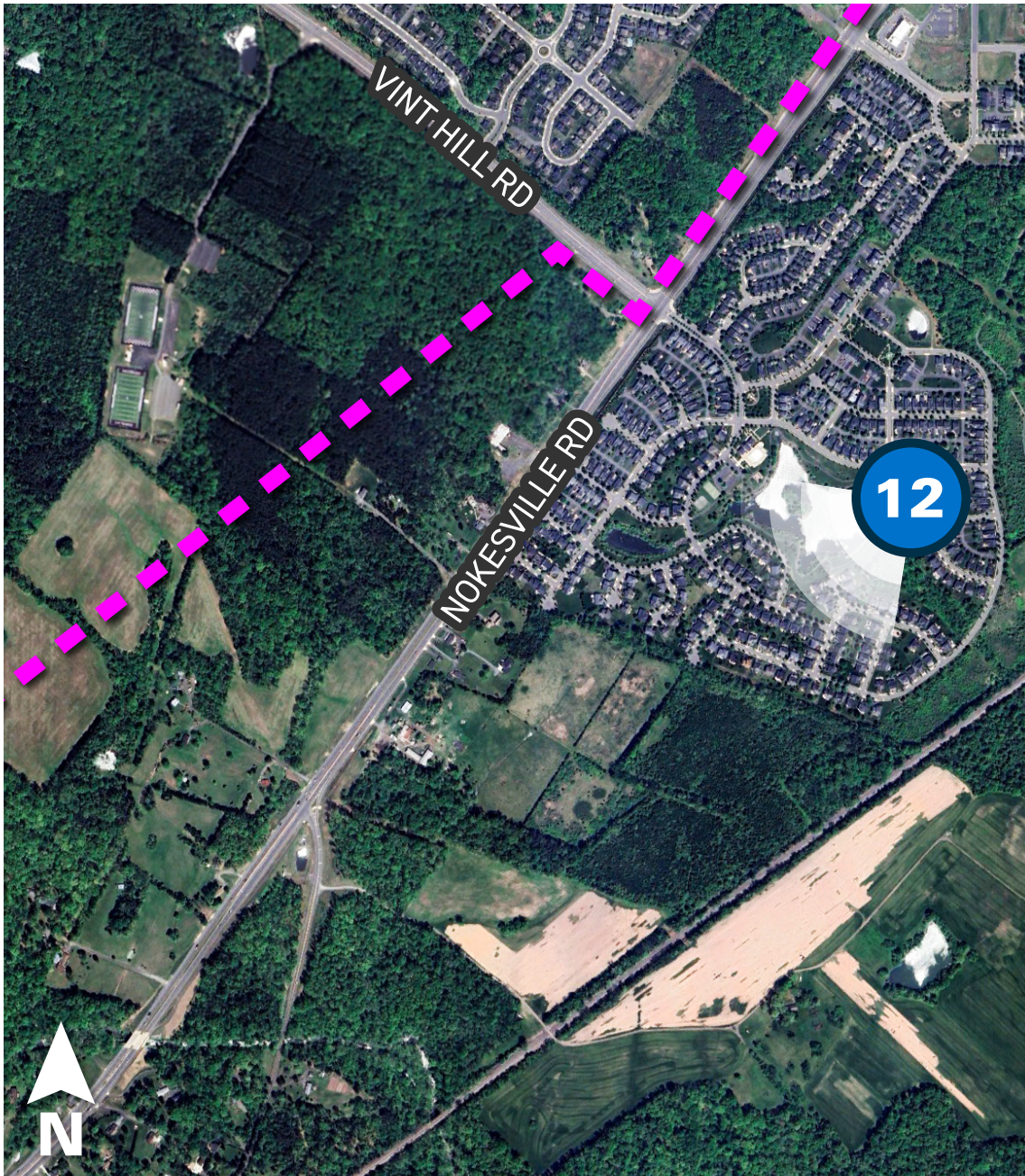
PROPOSED CONDITIONS

NOKESVILLE

Transmission Line Project

Viewpoint 12

Date: 8/19/2025 **Time:** 10:07 a.m.
Viewing Direction: Southwest



- 12 Viewpoint Location
- Route 6

Photo simulations are for discussion purposes only. Final design is subject to change pending public, engineering, and regulatory review.

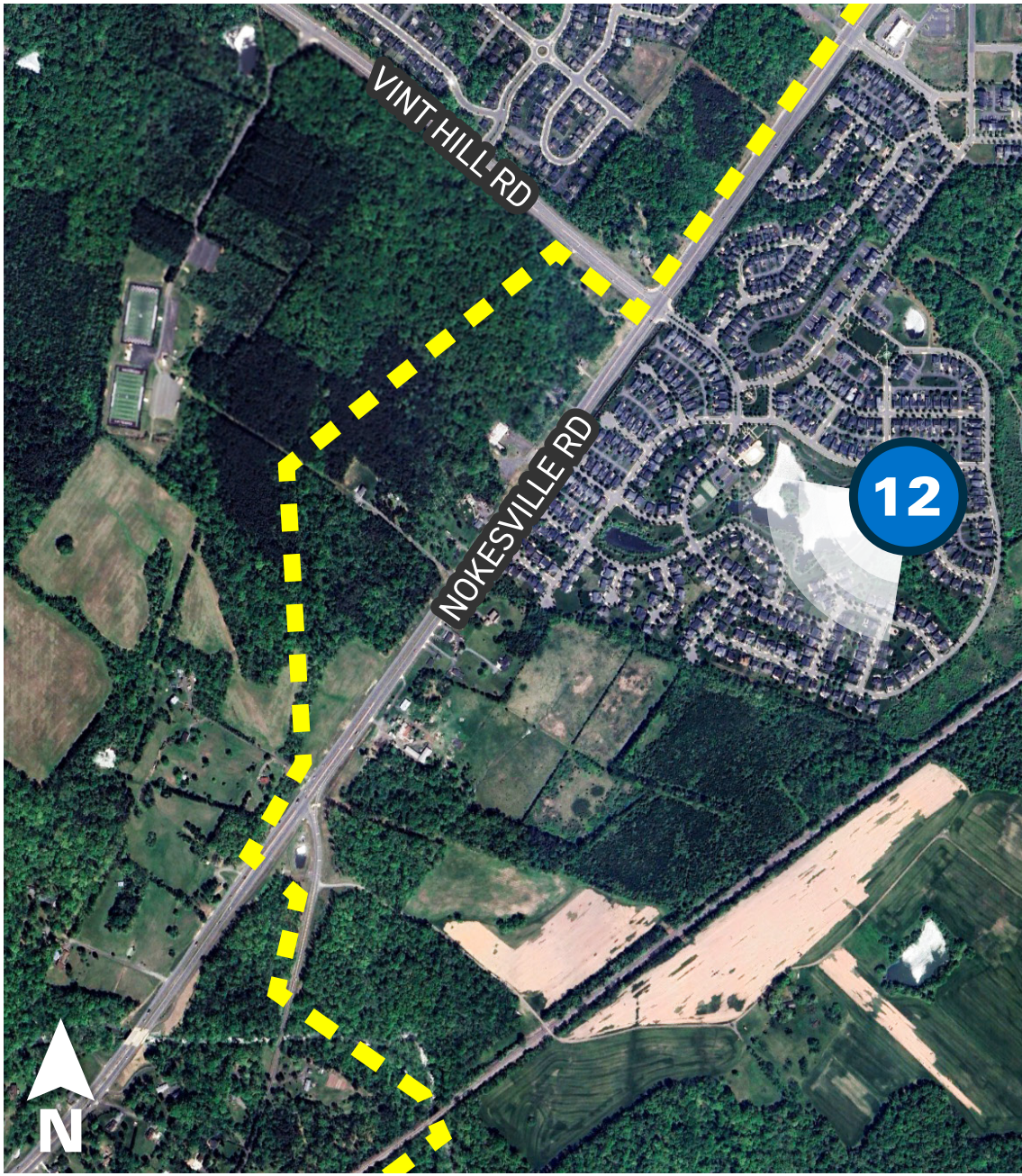


NOKESVILLE

Transmission Line Project

Viewpoint 12

Date: 8/19/2025 **Time:** 10:07 a.m.
Viewing Direction: Southwest



- 12 Viewpoint Location
- Route 9

Photo simulations are for discussion purposes only. Final design is subject to change pending public, engineering, and regulatory review.

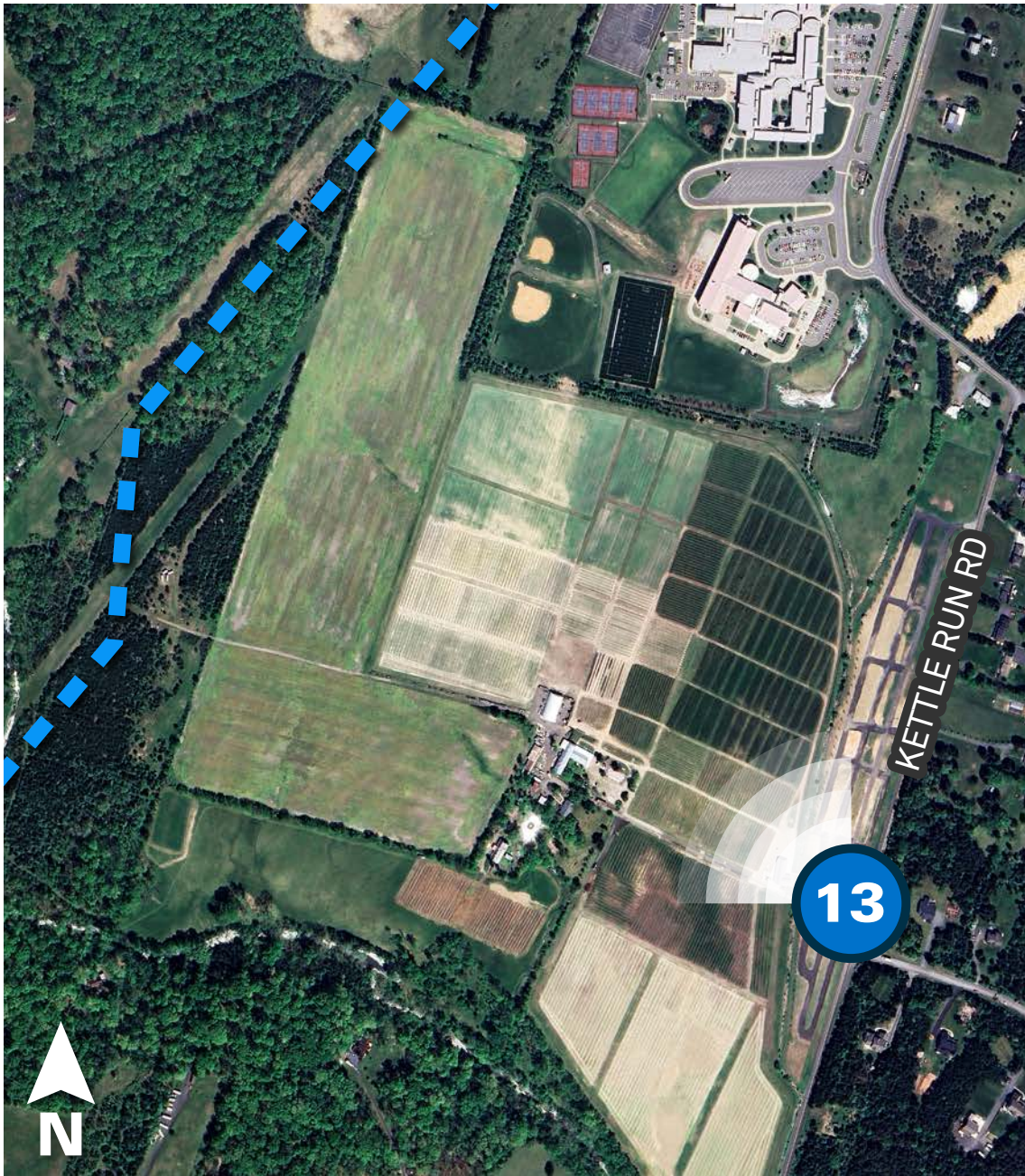


NOKESVILLE

Transmission Line Project

Viewpoint 13

Date: 8/18/2025 **Time:** 1:09 p.m.
Viewing Direction: Northwest





-  Viewpoint Location
-  Route 5

Photo simulations are for discussion purposes only. Final design is subject to change pending public, engineering, and regulatory review.



EXISTING CONDITIONS



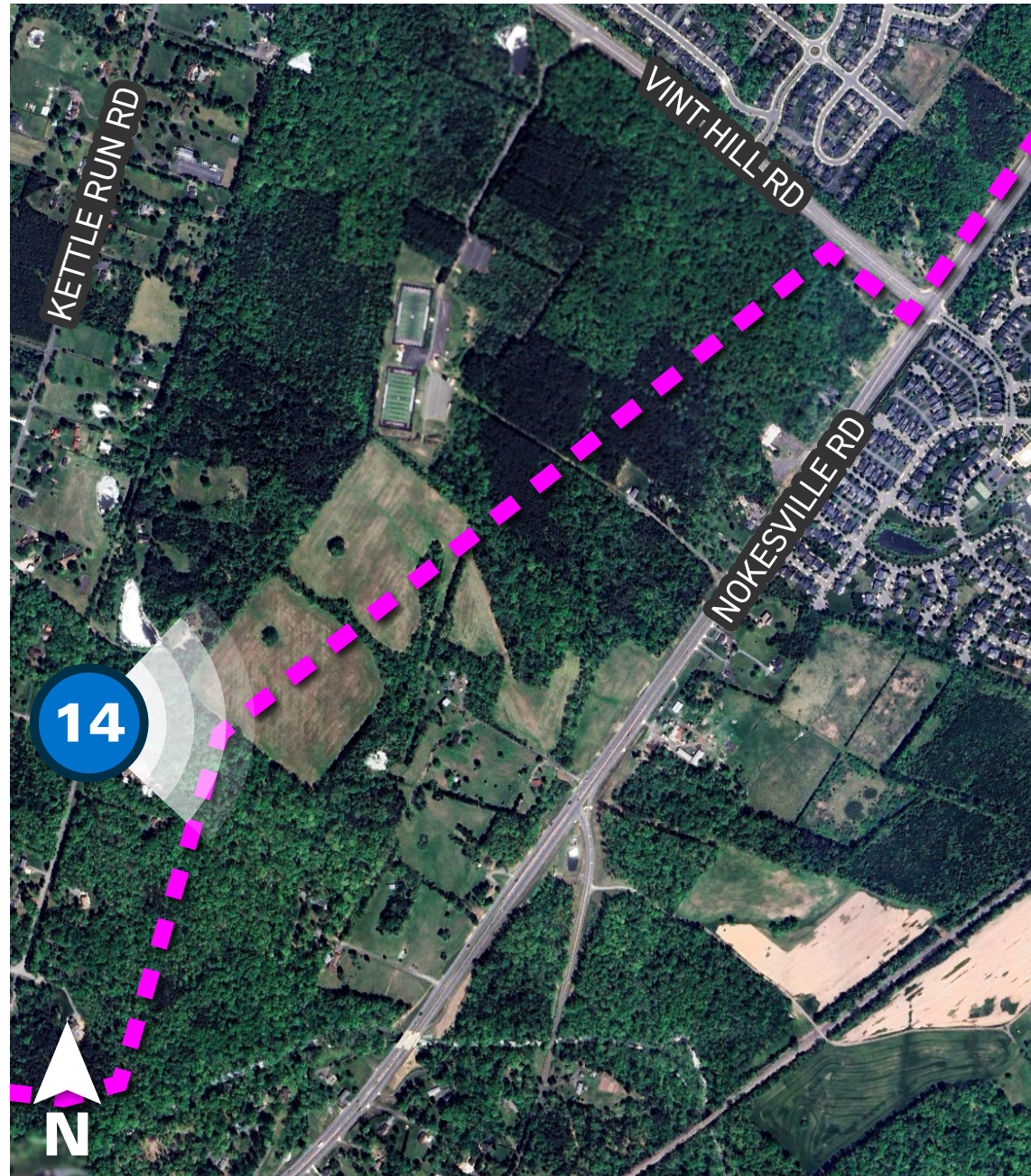
PROPOSED CONDITIONS

NOKESVILLE

Transmission Line Project

Viewpoint 14

Date: 8/18/2025 **Time:** 1:29 p.m.
Viewing Direction: East



- Viewpoint Location
- Route 6

Photo simulations are for discussion purposes only. Final design is subject to change pending public, engineering, and regulatory review.



EXISTING CONDITIONS



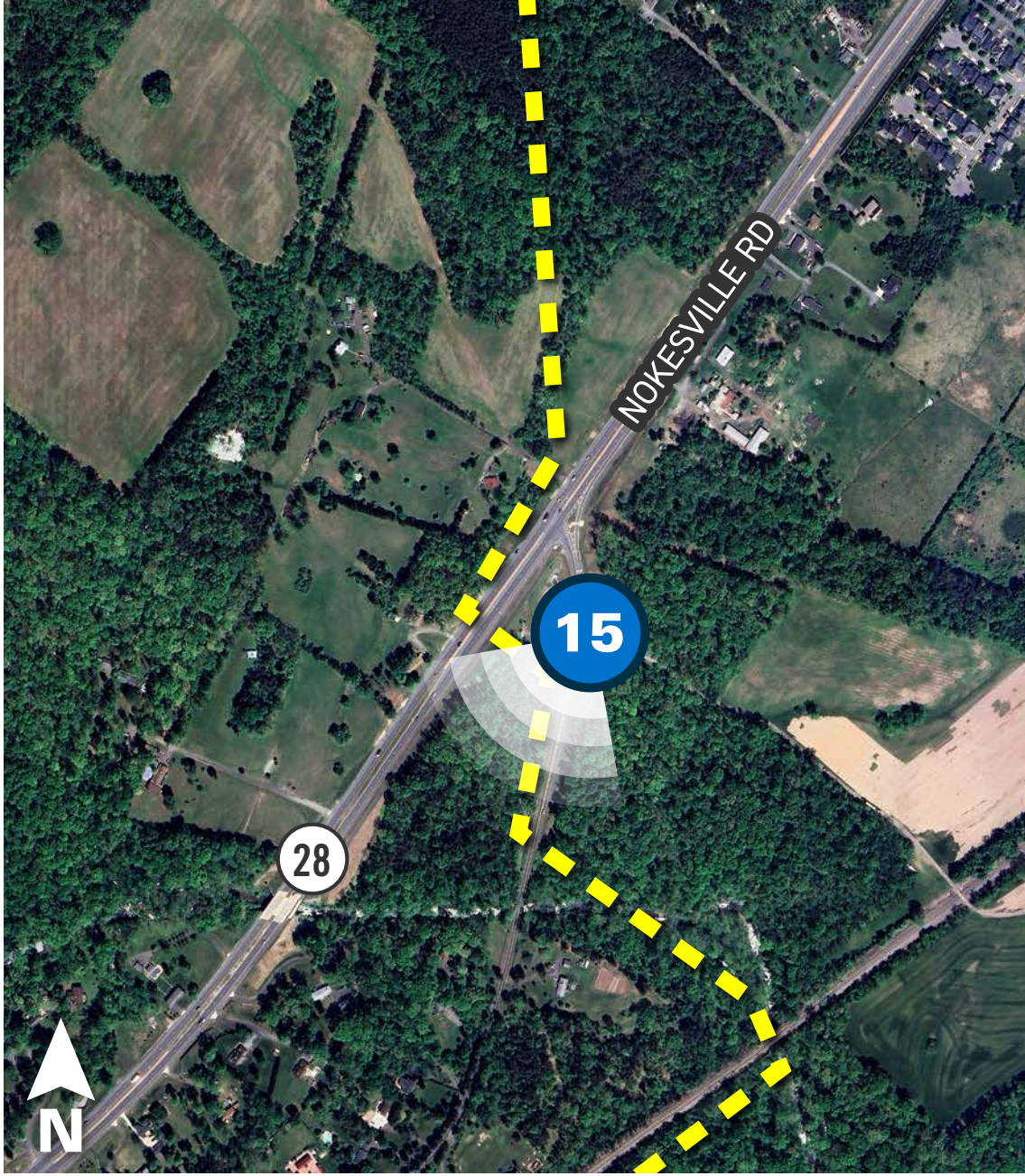
PROPOSED CONDITIONS

NOKESVILLE

Transmission Line Project

Viewpoint 15

Date: 8/19/2025 **Time:** 10:56 a.m.
Viewing Direction: Southwest





-  Viewpoint Location
-  Route 9

Photo simulations are for discussion purposes only. Final design is subject to change pending public, engineering, and regulatory review.



EXISTING CONDITIONS



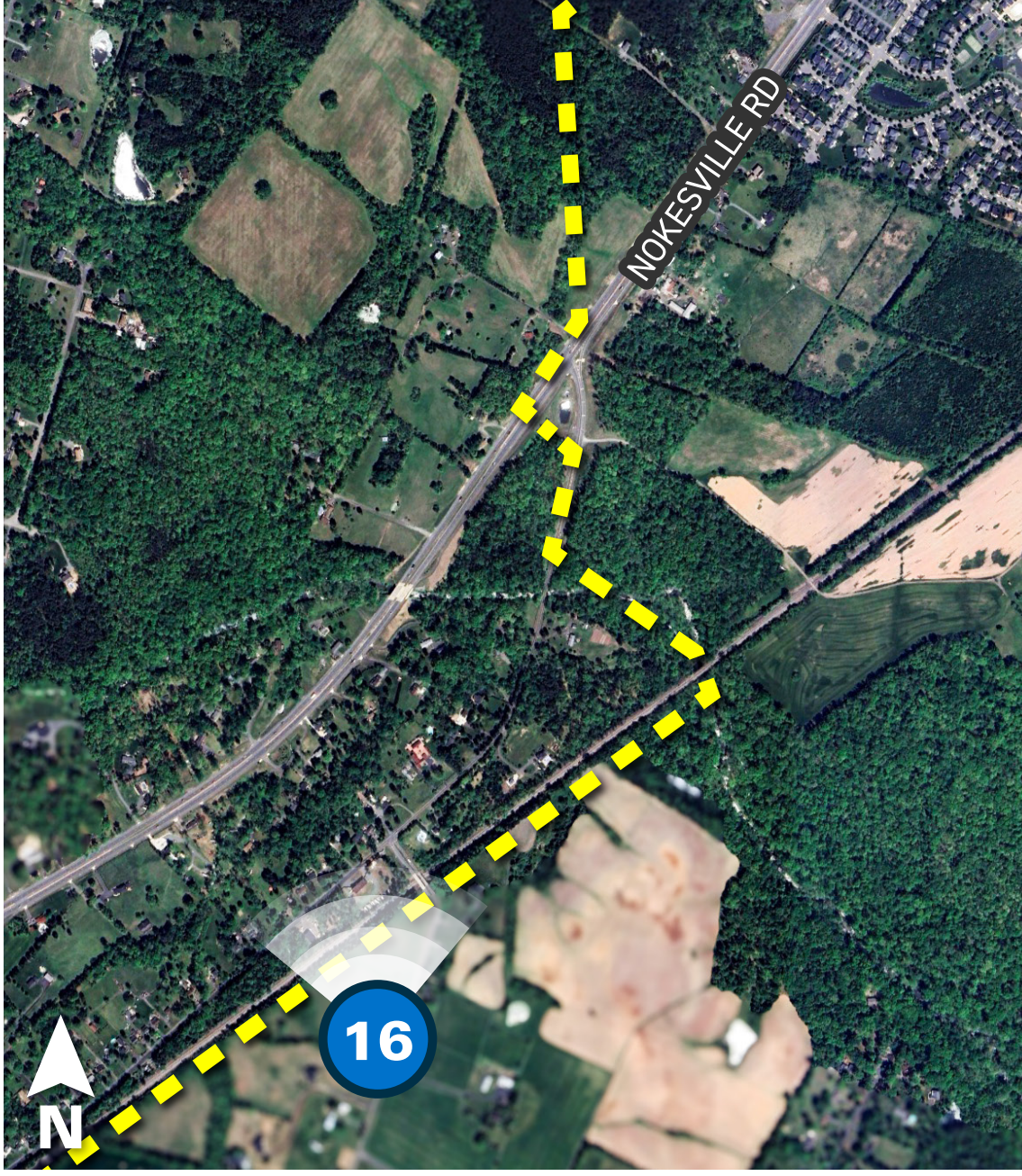
PROPOSED CONDITIONS

NOKESVILLE

Transmission Line Project

Viewpoint 16

Date: 8/19/2025 **Time:** 11:13 a.m.
Viewing Direction: North



- Viewpoint Location
- Route 9

Photo simulations are for discussion purposes only. Final design is subject to change pending public, engineering, and regulatory review.



EXISTING CONDITIONS



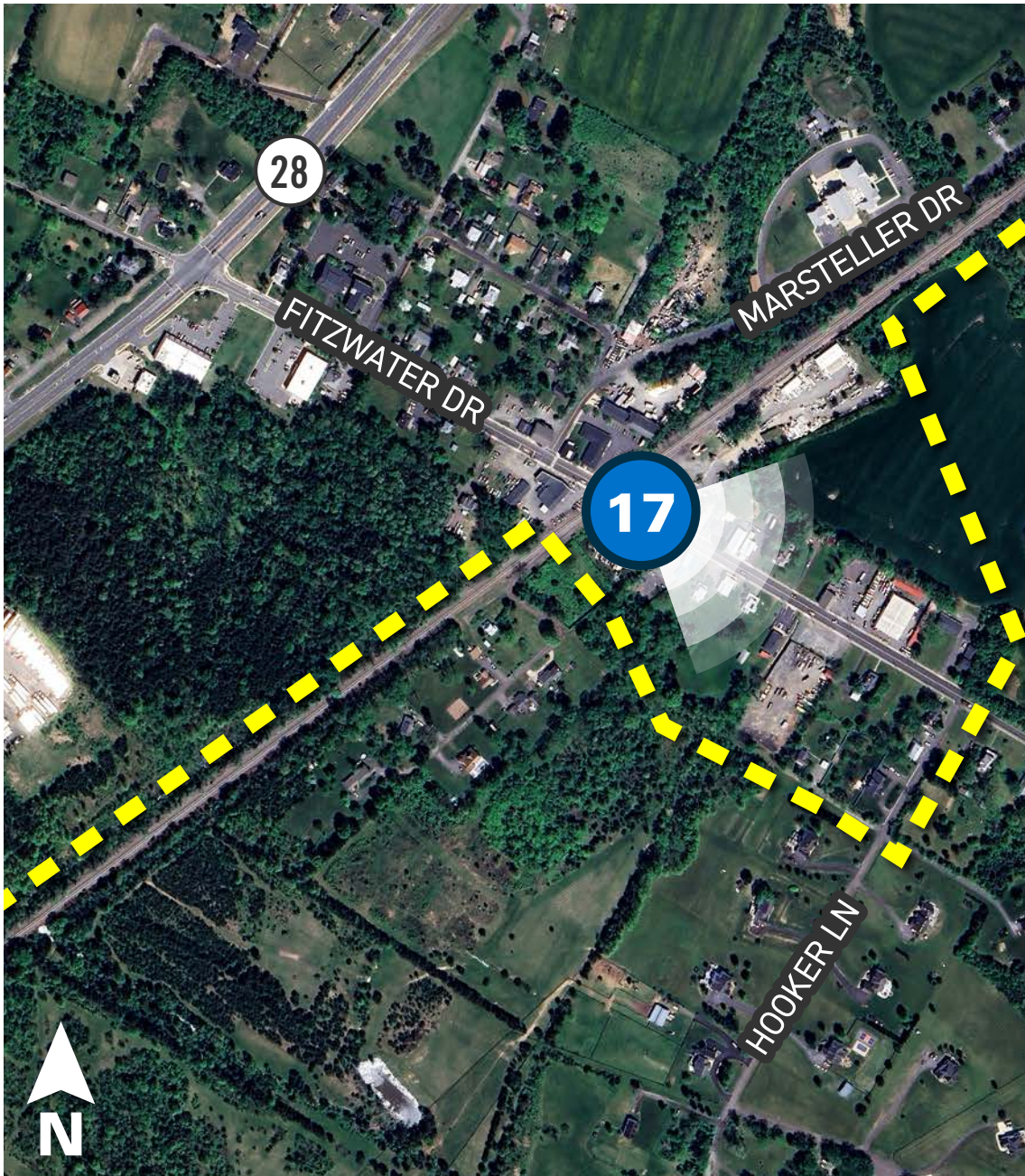
PROPOSED CONDITIONS

NOKESVILLE

Transmission Line Project

Viewpoint 17

Date: 10/7/2025 **Time:** 11:55 a.m.
Viewing Direction: East



- 17 Viewpoint Location
- Route 9

Photo simulations are for discussion purposes only. Final design is subject to change pending public, engineering, and regulatory review.



EXISTING CONDITIONS



PROPOSED CONDITIONS