



**Dominion  
Energy**

# **PARK CENTER** Substation Project

**DULLES  
INTERNATIONAL  
AIRPORT**



**28**

**28**

Sunrise Valley Dr

Foster's Glen  
Development

Frying Pan Rd

**657**


Copper Ridge Dr

Mustang Dr


**657**

Park Center Rd

 Viewpoint

 Proposed Route A

 Proposed Route B

 Proposed Route C

 Existing Transmission Line





**Dominion  
Energy**

# **PARK CENTER** Substation Project



**EXISTING CONDITIONS** Looking Northeast

Visualization is for discussion purposes only. Final design is subject to change pending public, engineering, and regulatory review.





**Dominion  
Energy**

# **PARK CENTER** Substation Project



**PROPOSED CONDITIONS** Looking Northeast

**PROPOSED ROUTE A**


Visualization is for discussion purposes only. Final design is subject to change pending public, engineering, and regulatory review.





**Dominion  
Energy**

# **PARK CENTER** Substation Project



**PROPOSED CONDITIONS** Looking Northeast

**PROPOSED ROUTE B**

Visualization is for discussion purposes only. Final design is subject to change pending public, engineering, and regulatory review.





**Dominion  
Energy**

# **PARK CENTER** Substation Project

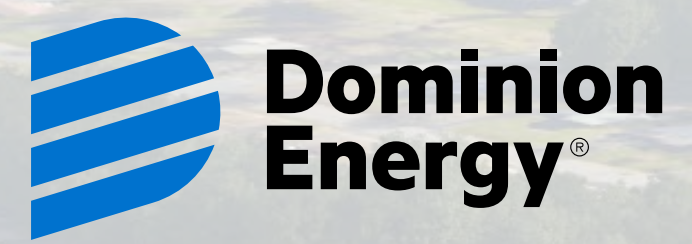


**PROPOSED CONDITIONS** Looking Northeast

**PROPOSED ROUTE C**

Visualization is for discussion purposes only. Final design is subject to change pending public, engineering, and regulatory review.





**PARK CENTER**  
Substation Project



**EXISTING CONDITIONS** Looking Southeast

Visualization is for discussion purposes only. Final design is subject to change pending public, engineering, and regulatory review.





**PARK CENTER**  
Substation Project



**PROPOSED CONDITIONS** Looking Southeast


**PROPOSED ROUTE A**

Visualization is for discussion purposes only. Final design is subject to change pending public, engineering, and regulatory review.





**PARK CENTER**  
Substation Project



**PROPOSED CONDITIONS** Looking Southeast

**PROPOSED ROUTE B**


Visualization is for discussion purposes only. Final design is subject to change pending public, engineering, and regulatory review.





**Dominion  
Energy**

# **PARK CENTER** Substation Project



**PROPOSED CONDITIONS** Looking Southeast

**PROPOSED ROUTE C**

Visualization is for discussion purposes only. Final design is subject to change pending public, engineering, and regulatory review.