




Legend

-  Existing Substation
-  Proposed Structure
-  Existing Line #299

I.A.1 - PROJECT OVERVIEW MAP

REMINGTON CT-MARSH RUN CT LINES #299 REBUILD PROJECT
 DOMINION ENERGY
 FAUQUIER COUNTY, VIRGINIA

JULY 2025

- Notes:
1. Spatial Reference: NAD 1983 2011 StatePlane Virginia North FIPS 4501 Ft US
 2. Data Sources: Esri, Dominion Energy



0 500 1,000 Feet