

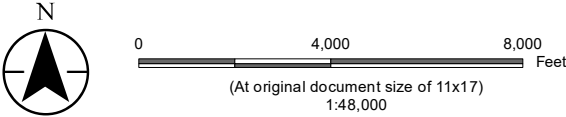
Figure No.  
**1**  
Title  
**Access Maps**

Client/Project  
Dominion Energy Virginia  
Line 43 115 kV Rebuild

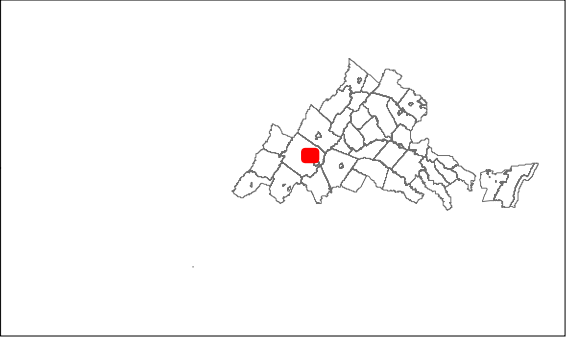
203401305

Project Location  
Augusta and Rockingham Counties, the City of  
Harrisonburg, and the City of Staunton, Virginia

Prepared by MGS on 2020-09-10  
TR by TPS on 2020-09-15  
IR by CPG on 2020-09-14



--- Project Centerline  
| Page Index



Notes  
1. Coordinate System: NAD 1983 StatePlane Virginia North FIPS 4501 Feet  
2. Data Sources: Dominion Energy Virginia, Stantec, Rockingham County GIS 2019, Harrisonburg City GIS 2020, Augusta County GIS 2019, and Staunton City GIS 2020, ESRI, NADS  
3. Base Map © National Geographic





U:\203401305\03\_data\gis\_cad\gis01305\_openhouse\_index.mxd Revised: 2020-09-15 By: MGSanderson

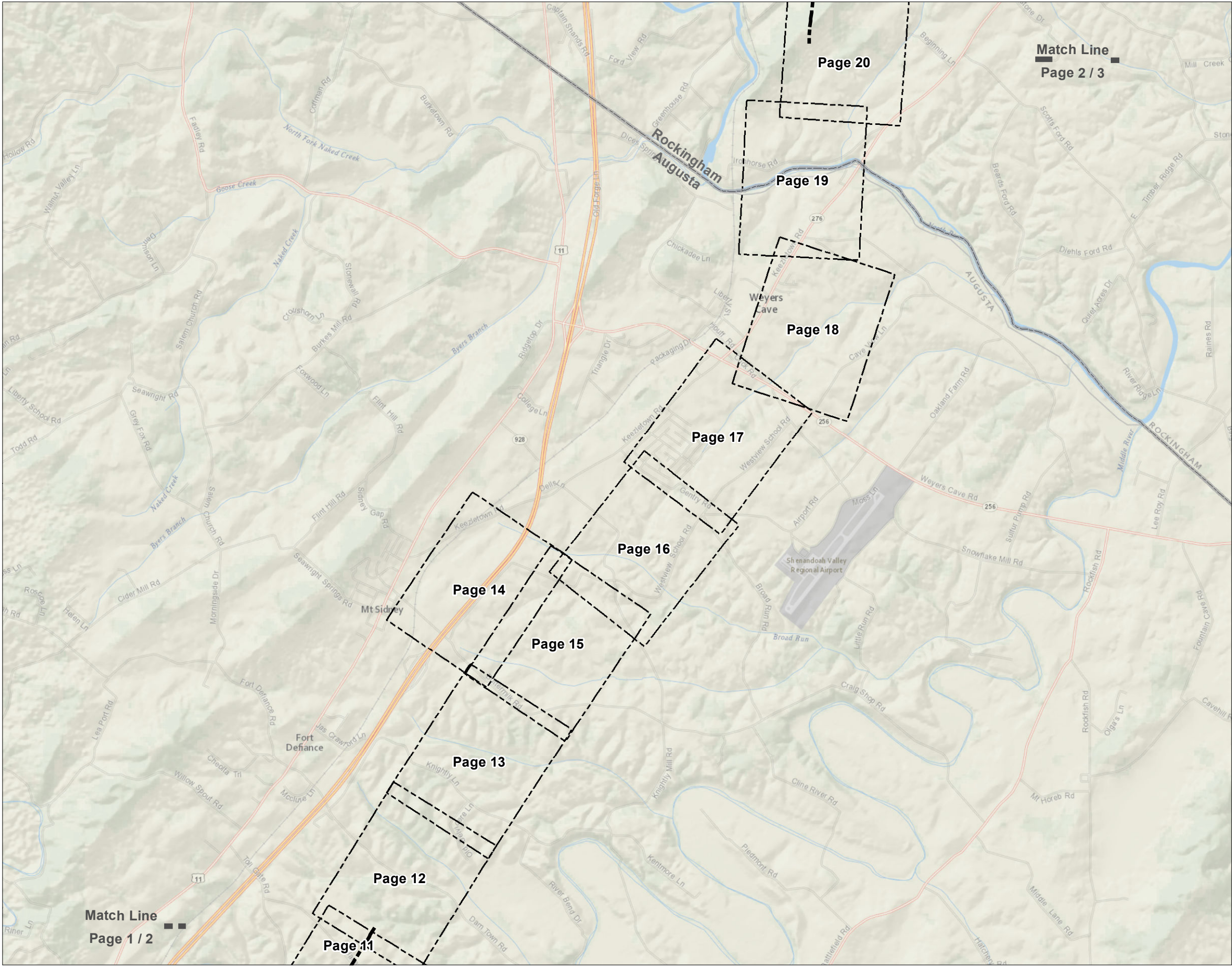
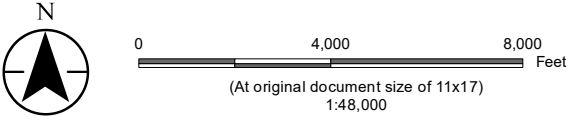


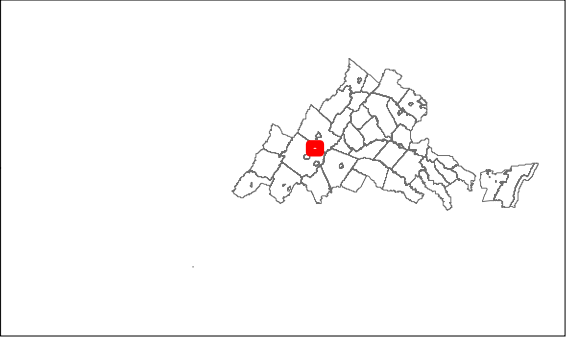
Figure No. 1  
Title Access Maps

Client/Project 203401305  
Dominion Energy Virginia  
Line 43 115 kV Rebuild

Project Location Prepared by MGS on 2020-09-10  
Augusta and Rockingham Counties, the City of  
Harrisonburg, and the City of Staunton, Virginia TR by TPS on 2020-09-15  
IR by CPG on 2020-09-14



--- Project Centerline  
| Page Index



Notes  
1. Coordinate System: NAD 1983 StatePlane Virginia North FIPS 4501 Feet  
2. Data Sources: Dominion Energy Virginia, Stantec, Rockingham County GIS 2019, Harrisonburg City GIS 2020, Augusta County GIS 2019, and Staunton City GIS 2020, ESRI, NADS  
3. Base Map © National Geographic





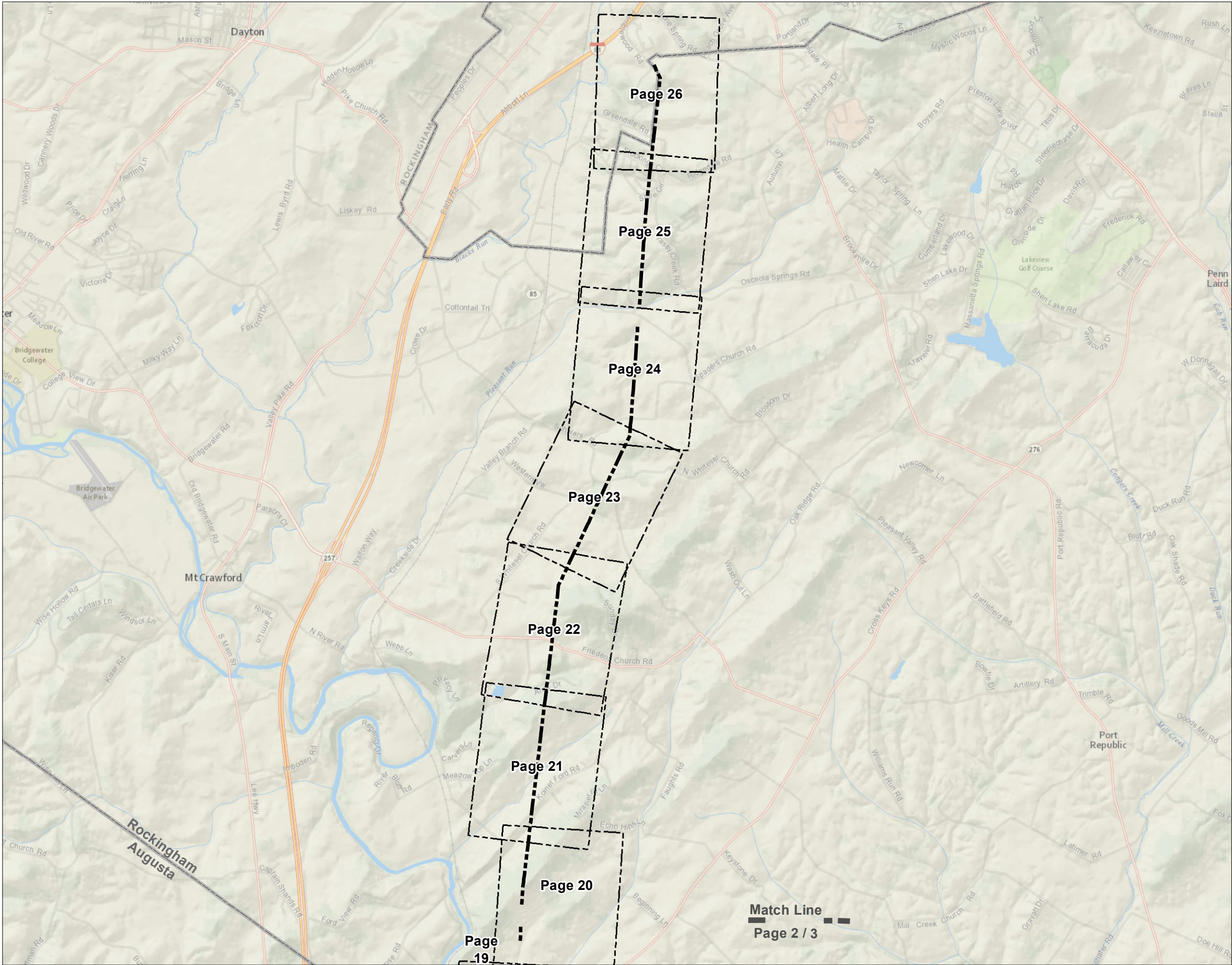
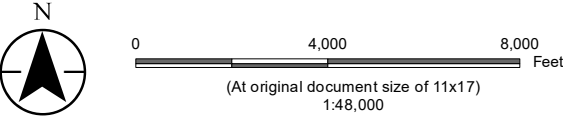


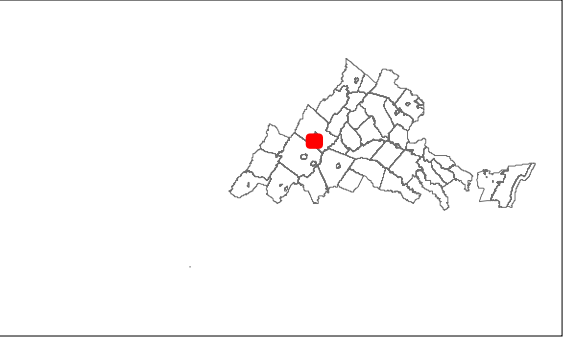
Figure No. 1  
Title Access Maps

Client/Project 203401305  
Dominion Energy Virginia  
Line 43 115 kV Rebuild

Project Location Prepared by MGS on 2020-09-10  
Augusta and Rockingham Counties, the City of  
Harrisonburg, and the City of Staunton, Virginia TR by TPS on 2020-09-15  
IR by CPG on 2020-09-14



--- Project Centerline  
| Page Index



Notes  
1. Coordinate System: NAD 1983 StatePlane Virginia North FIPS 4501 Feet  
2. Data Sources: Dominion Energy Virginia, Stantec, Rockingham County GIS 2019, Harrisonburg City GIS 2020, Augusta County GIS 2019, and Staunton City GIS 2020, ESRI, NADS  
3. Base Map © National Geographic



U:\203401305\03\_data\gis\_cad\gis01305\_openhouse\_index.mxd Revised: 2020-09-15 By: MGSanderson



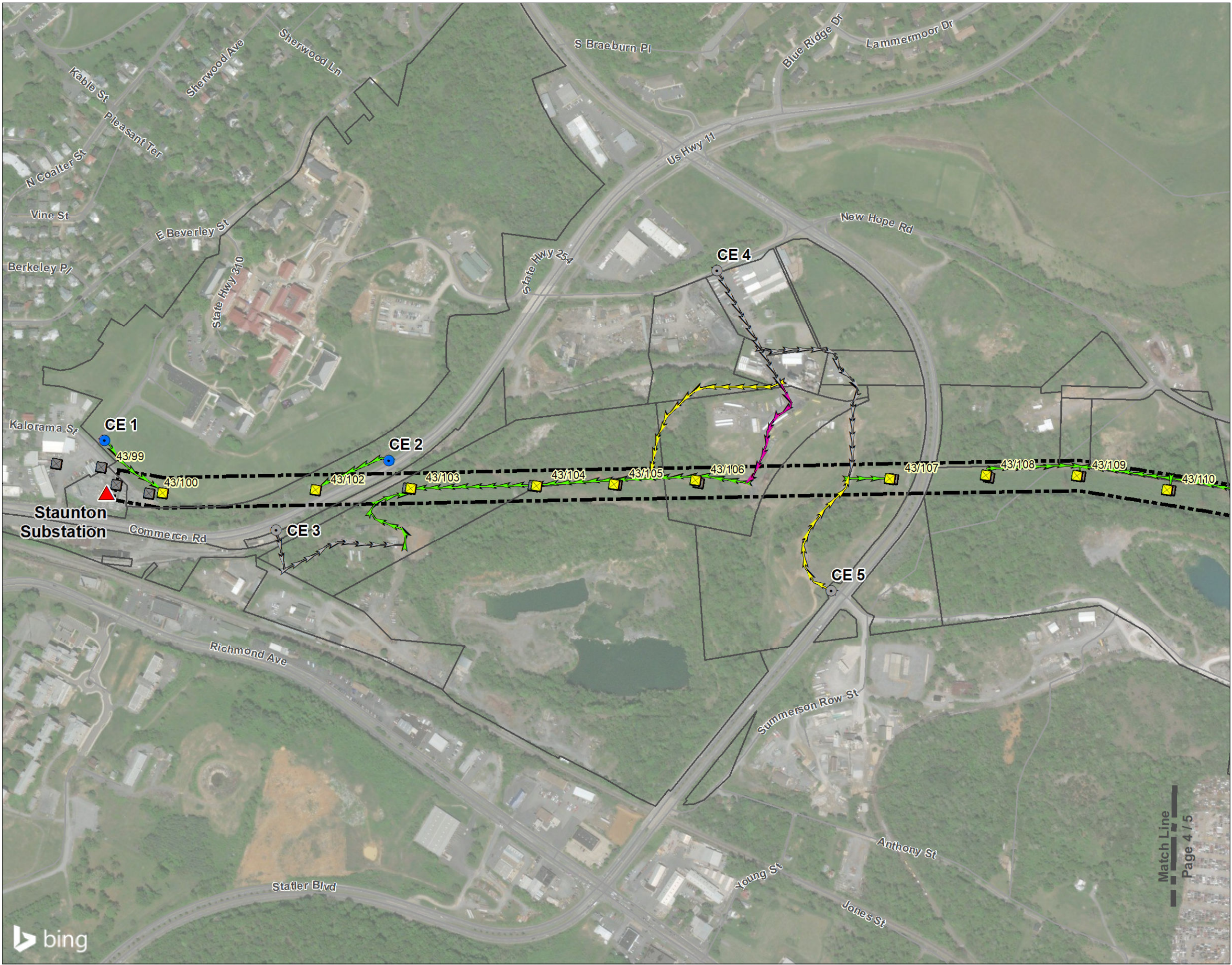
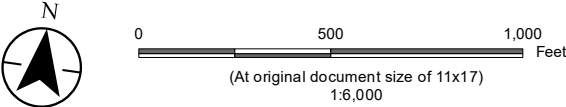


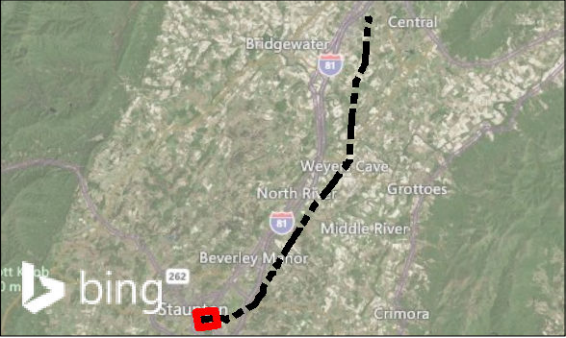
Figure No.  
**1**  
Title  
**Access Maps**

Client/Project  
Dominion Energy Virginia  
Line 43 115 kV Rebuild  
203401305

Project Location  
Augusta and Rockingham Counties, the City of  
Harrisonburg, and the City of Staunton, Virginia  
Prepared by MGS on 2020-09-10  
TR by TPS on 2020-09-15  
IR by CPG on 2020-09-14



- ▲ Substation
- Proposed Structure
- Temporary Structure
- Existing Structure
- Existing Entrance
- Temporary Entrance
- ➡ Alternate Access
- ➡ Preferred Access - No Existing
- ➡ Preferred Existing Access - No Gravel
- ➡ Preferred Existing Access - Gravel
- ➡ Preferred Existing Access - Paved
- Project Limits
- Parcel Boundary



Notes  
1. Coordinate System: NAD 1983 StatePlane Virginia North FIPS 4501 Feet  
2. Data Sources: Dominion Energy Virginia, Stantec, Rockingham County GIS 2019, Harrisonburg City GIS 2020, Augusta County GIS 2019, and Staunton City GIS 2020, ESRI, NADS  
3. Orthoimagery © Bing Maps  
4. Microsoft product screen shot(s) reprinted with permission from Microsoft Corporation



U:\203401305\03\_data\gis\_cad\gis01305\_openhouse\_pages.mxd Revised: 2020-09-15 By: MGSanderson



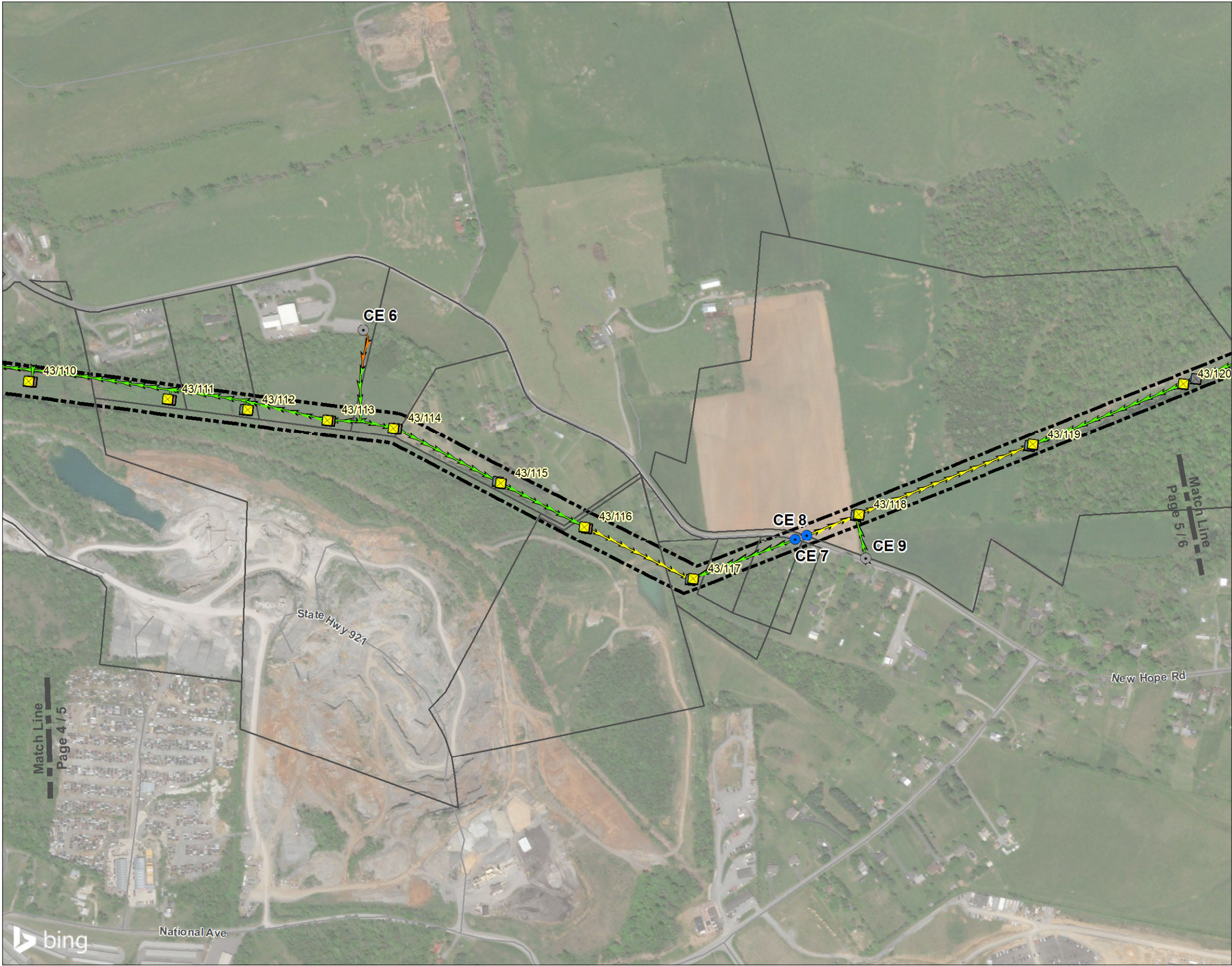


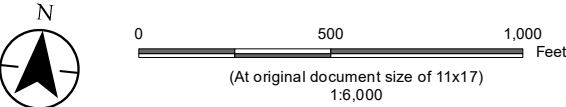
Figure No.  
**1**  
Title  
**Access Maps**

Client/Project  
Dominion Energy Virginia  
Line 43 115 kV Rebuild

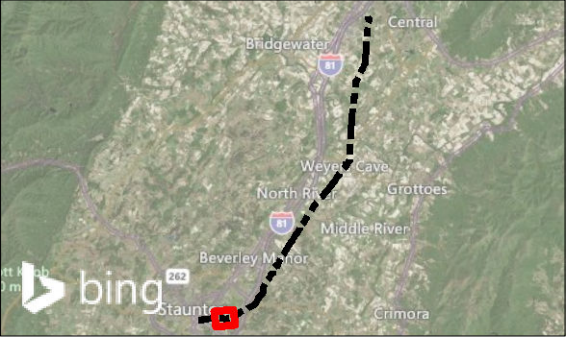
203401305

Project Location  
Augusta and Rockingham Counties, the City of  
Harrisonburg, and the City of Staunton, Virginia

Prepared by MGS on 2020-09-10  
TR by TPS on 2020-09-15  
IR by CPG on 2020-09-14



- ▲ Substation
- Proposed Structure
- Temporary Structure
- Existing Structure
- Existing Entrance
- Temporary Entrance
- Alternate Access
- Preferred Access - No Existing
- Preferred Existing Access - No Gravel
- Preferred Existing Access - Gravel
- Preferred Existing Access - Paved
- Project Limits
- Parcel Boundary



Notes  
1. Coordinate System: NAD 1983 StatePlane Virginia North FIPS 4501 Feet  
2. Data Sources: Dominion Energy Virginia, Stantec, Rockingham County GIS 2019, Harrisonburg City GIS 2020, Augusta County GIS 2019, and Staunton City GIS 2020, ESRI, NADS  
3. Orthoimagery © Bing Maps  
4. Microsoft product screen shot(s) reprinted with permission from Microsoft Corporation



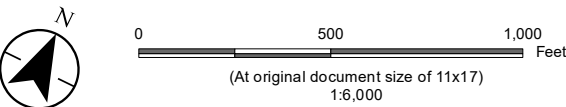




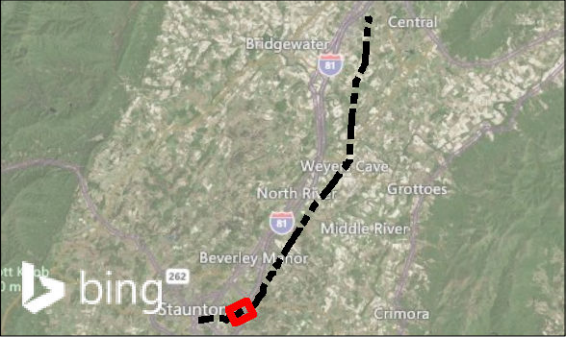
Figure No.  
**1**  
Title  
**Access Maps**

Client/Project  
Dominion Energy Virginia  
Line 43 115 kV Rebuild  
203401305

Project Location  
Augusta and Rockingham Counties, the City of  
Harrisonburg, and the City of Staunton, Virginia  
Prepared by MGS on 2020-09-10  
TR by TPS on 2020-09-15  
IR by CPG on 2020-09-14



- ▲ Substation
- ◻ Proposed Structure
- ◻ Temporary Structure
- ◻ Existing Structure
- Existing Entrance
- Temporary Entrance
- ➡ Alternate Access
- ➡ Preferred Access - No Existing
- ➡ Preferred Existing Access - No Gravel
- ➡ Preferred Existing Access - Gravel
- ➡ Preferred Existing Access - Paved
- ▬ Project Limits
- ▬ Parcel Boundary



Notes  
1. Coordinate System: NAD 1983 StatePlane Virginia North FIPS 4501 Feet  
2. Data Sources: Dominion Energy Virginia, Stantec, Rockingham County GIS 2019, Harrisonburg City GIS 2020, Augusta County GIS 2019, and Staunton City GIS 2020, ESRI, NADS  
3. Orthoimagery © Bing Maps  
4. Microsoft product screen shot(s) reprinted with permission from Microsoft Corporation



U:\203401305\03\_data\gis\_cad\gis01305\_openhouse\_pages.mxd Revised: 2020-09-15 By: MGSanderson



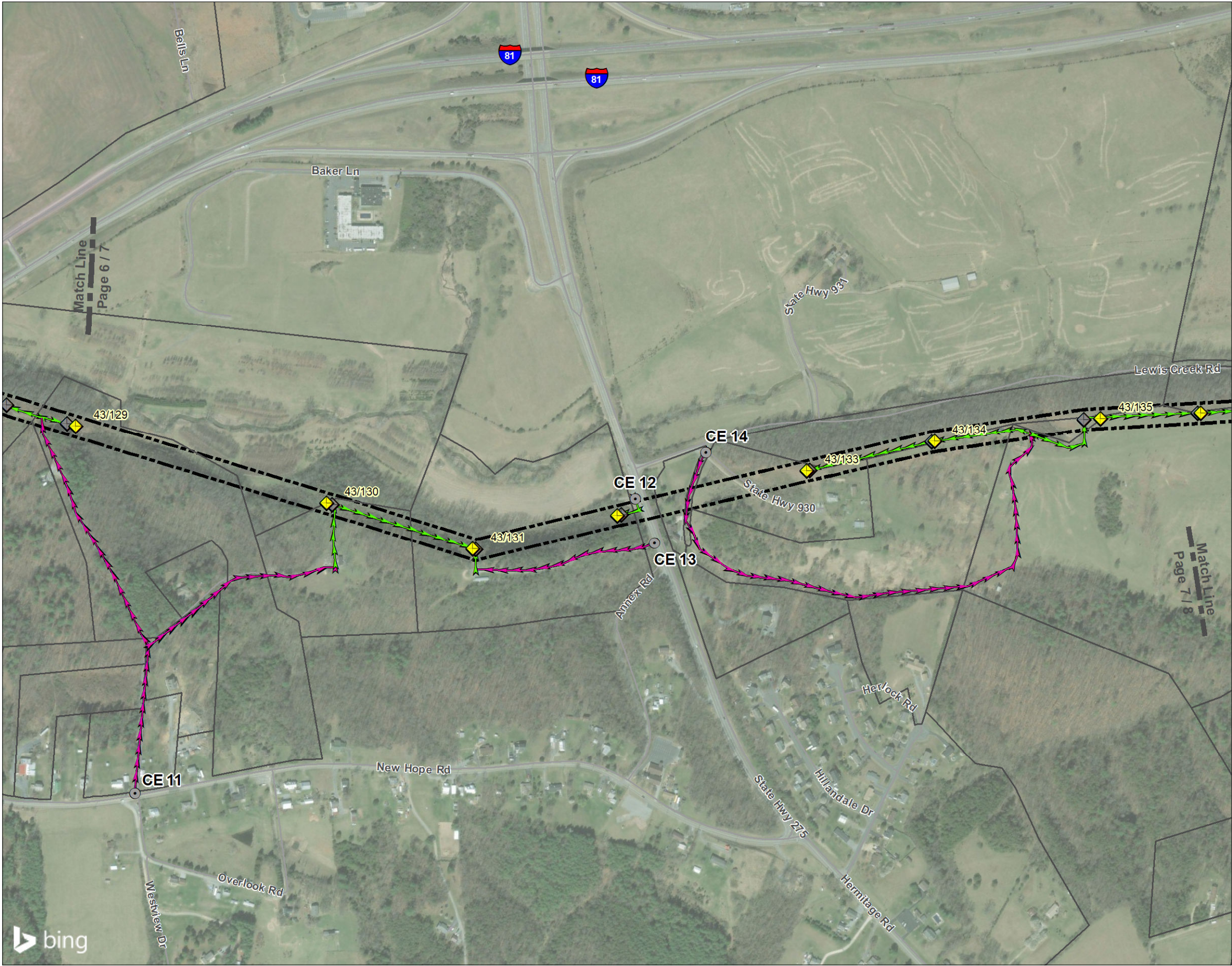


Figure No.  
**1**  
Title  
**Access Maps**

Client/Project  
Dominion Energy Virginia  
Line 43 115 kV Rebuild

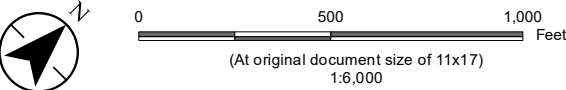
203401305

Project Location  
Augusta and Rockingham Counties, the City of  
Harrisonburg, and the City of Staunton, Virginia

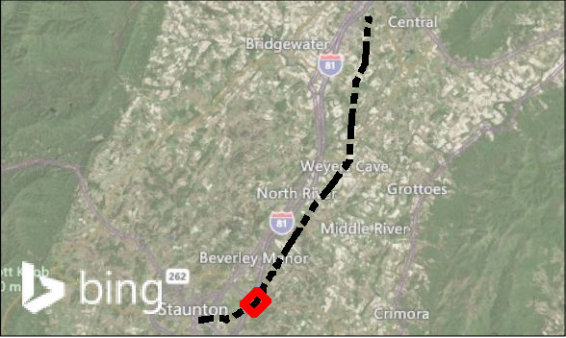
Prepared by MGS on 2020-09-10

TR by TPS on 2020-09-15

IR by CPG on 2020-09-14



- ▲ Substation
- ◆ Proposed Structure
- ◻ Temporary Structure
- Existing Structure
- Existing Entrance
- Temporary Entrance
- Alternate Access
- Preferred Access - No Existing
- Preferred Existing Access - No Gravel
- Preferred Existing Access - Gravel
- Preferred Existing Access - Paved
- Project Limits
- Parcel Boundary



**Notes**  
1. Coordinate System: NAD 1983 StatePlane Virginia North FIPS 4501 Feet  
2. Data Sources: Dominion Energy Virginia, Stantec, Rockingham County GIS 2019, Harrisonburg City GIS 2020, Augusta County GIS 2019, and Staunton City GIS 2020, ESRI, NADS  
3. Orthoimagery © Bing Maps  
4. Microsoft product screen shot(s) reprinted with permission from Microsoft Corporation





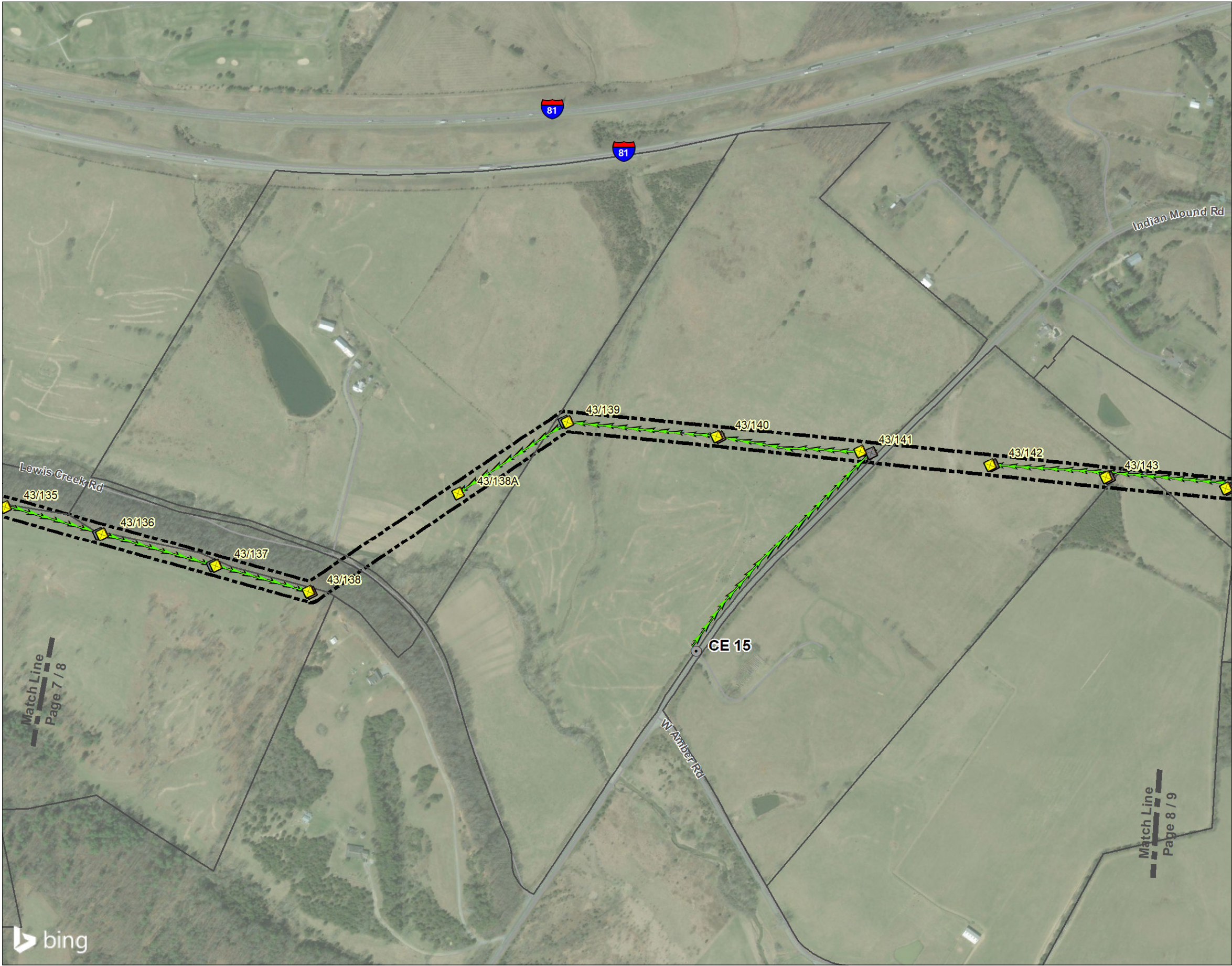
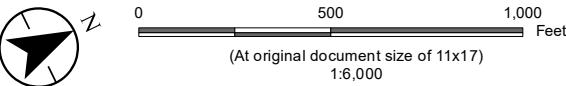


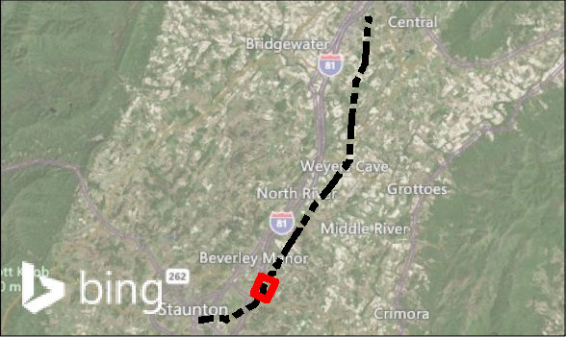
Figure No.  
**1**  
Title  
**Access Maps**

Client/Project  
Dominion Energy Virginia  
Line 43 115 kV Rebuild  
203401305

Project Location  
Augusta and Rockingham Counties, the City of  
Harrisonburg, and the City of Staunton, Virginia  
Prepared by MGS on 2020-09-10  
TR by TPS on 2020-09-15  
IR by CPG on 2020-09-14



- ▲ Substation
- ◻ Proposed Structure
- ◻ Temporary Structure
- ◻ Existing Structure
- Existing Entrance
- Temporary Entrance
- ➡ Alternate Access
- ➡ Preferred Access - No Existing
- ➡ Preferred Existing Access - No Gravel
- ➡ Preferred Existing Access - Gravel
- ➡ Preferred Existing Access - Paved
- ▬ Project Limits
- ▬ Parcel Boundary



Notes  
1. Coordinate System: NAD 1983 StatePlane Virginia North FIPS 4501 Feet  
2. Data Sources: Dominion Energy Virginia, Stantec, Rockingham County GIS 2019, Harrisonburg City GIS 2020, Augusta County GIS 2019, and Staunton City GIS 2020, ESRI, NADS  
3. Orthoimagery © Bing Maps  
4. Microsoft product screen shot(s) reprinted with permission from Microsoft Corporation



U:\203401305\03\_data\gis\_cad\gis01305\_openhouse\_pages.mxd Revised: 2020-09-15 By: MGSanderson



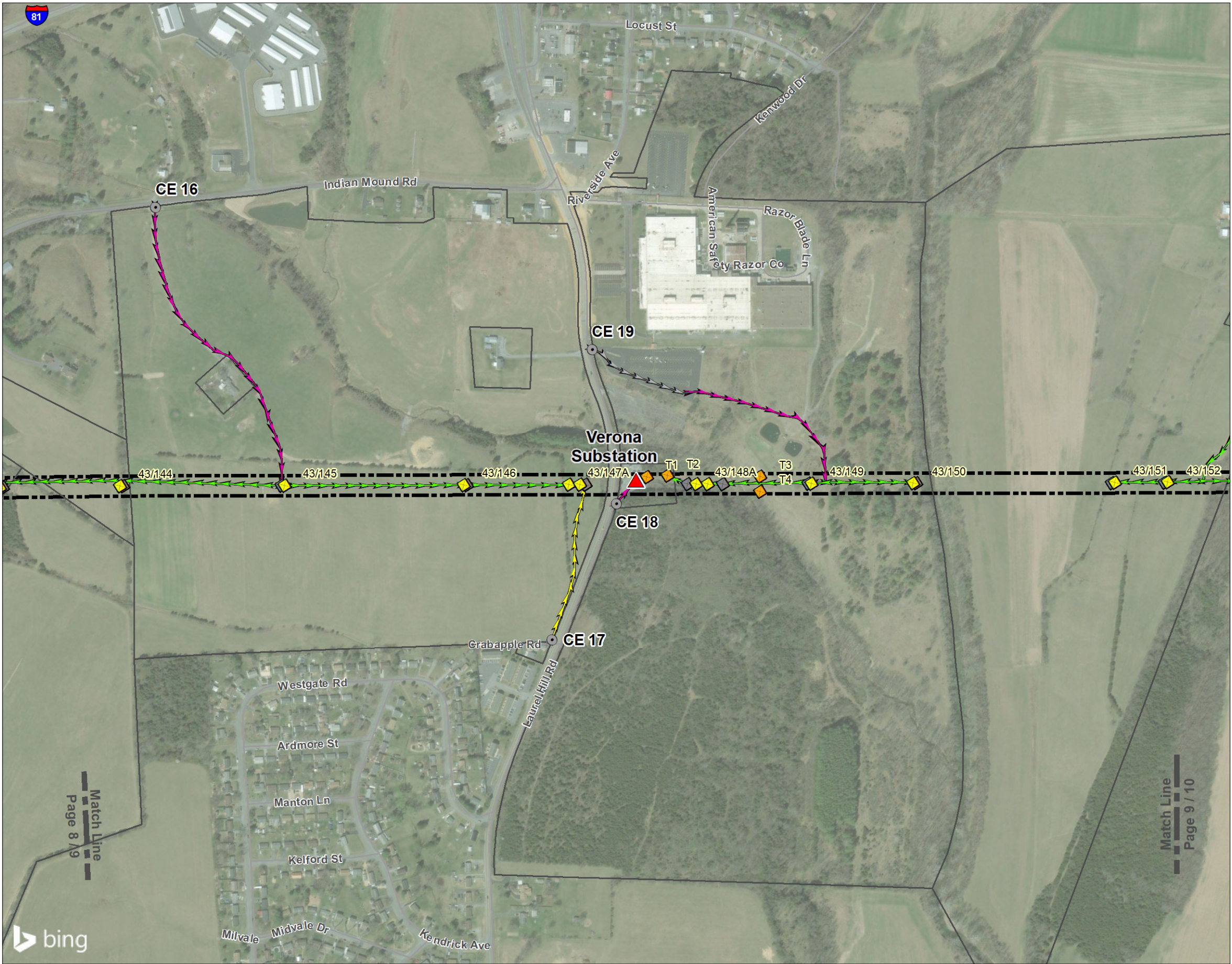
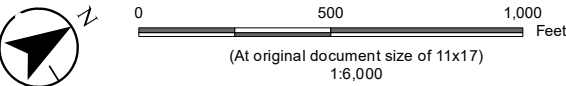


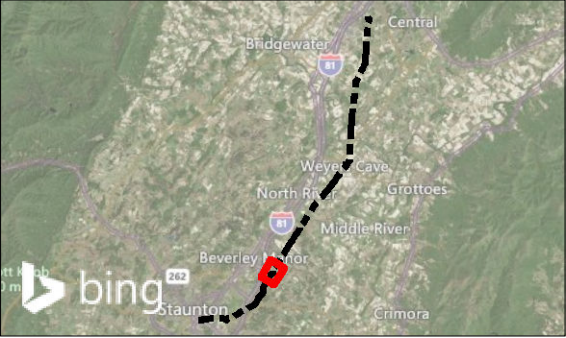
Figure No. 1  
Title Access Maps

Client/Project 203401305  
Dominion Energy Virginia  
Line 43 115 kV Rebuild

Project Location Prepared by MGS on 2020-09-10  
Augusta and Rockingham Counties, the City of TR by TPS on 2020-09-15  
Harrisonburg, and the City of Staunton, Virginia IR by CPG on 2020-09-14



- Substation
- Proposed Structure
- Temporary Structure
- Existing Structure
- Existing Entrance
- Temporary Entrance
- Alternate Access
- Preferred Access - No Existing
- Preferred Existing Access - No Gravel
- Preferred Existing Access - Gravel
- Preferred Existing Access - Paved
- Project Limits
- Parcel Boundary



Notes  
1. Coordinate System: NAD 1983 StatePlane Virginia North FIPS 4501 Feet  
2. Data Sources: Dominion Energy Virginia, Stantec, Rockingham County GIS 2019, Harrisonburg City GIS 2020, Augusta County GIS 2019, and Staunton City GIS 2020, ESRI, NADS  
3. Orthoimagery © Bing Maps  
4. Microsoft product screen shot(s) reprinted with permission from Microsoft Corporation



U:\203401305\03\_data\gis\_cad\gis01305\_openhouse\_pages.mxd Revised: 2020-09-15 By: MGSanderson



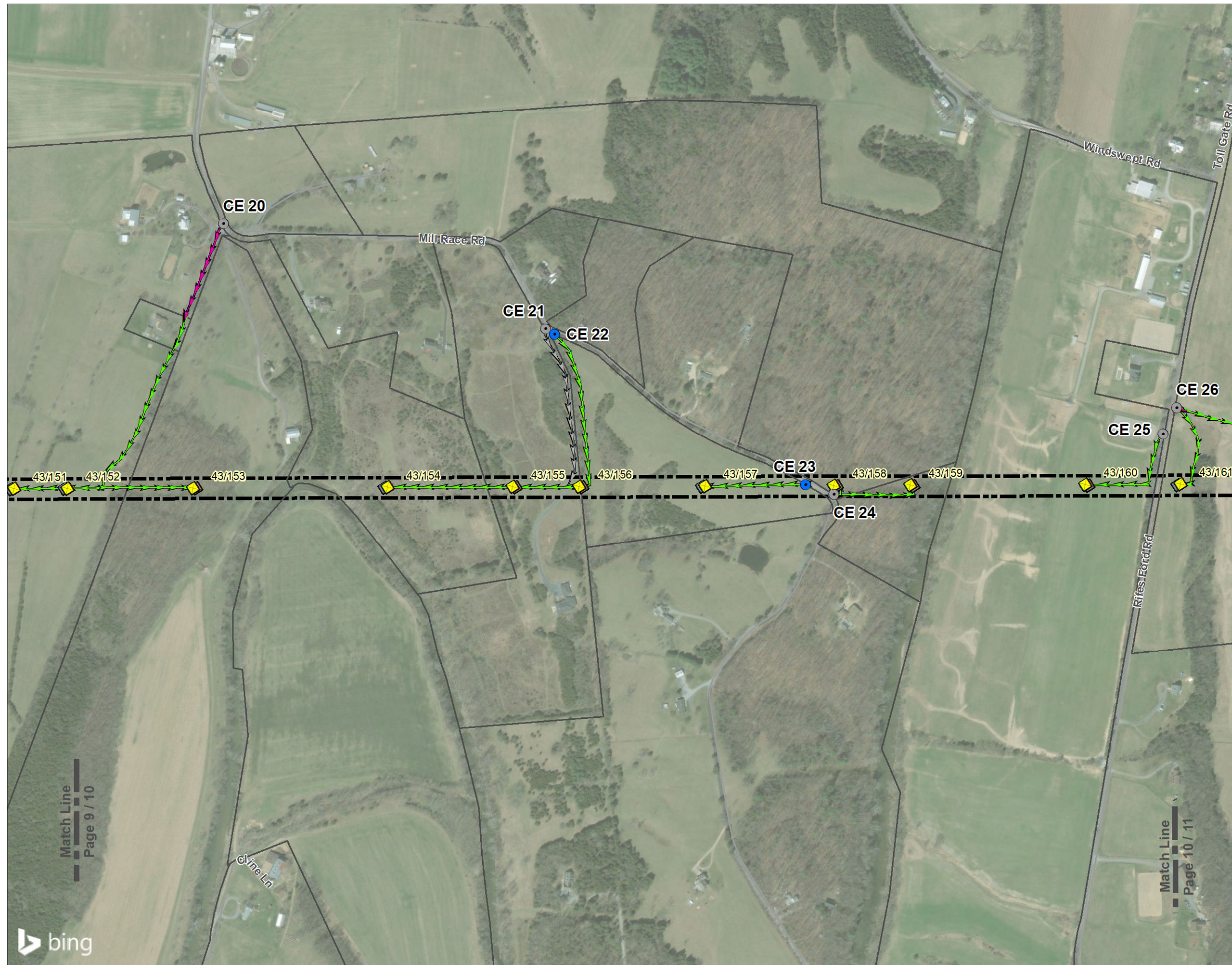


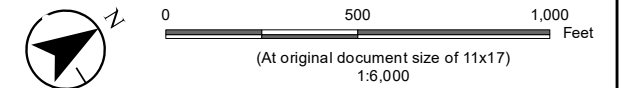
Figure No.














1

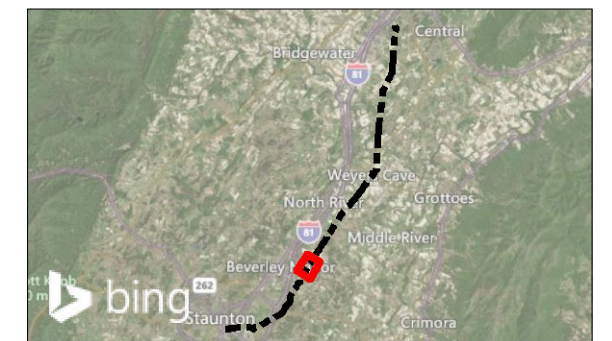
## Access Maps

Client/Project	203401305
Dominion Energy Virginia Line 43 115 kV Rebuild	

<b>Project Location</b>	Prepared by MGS on 2020-09-10
Augusta and Rockingham Counties, the City of	TR by TPS on 2020-09-15
Harrisonburg, and the City of Staunton, Virginia	IR by CPG on 2020-09-14



-  Substation  
 Proposed Structure  
 Temporary Structure  
 Existing Structure  
 Existing Entrance  
 Temporary Entrance  
 Alternate Access  
 Preferred Access - No Existing  
 Preferred Existing Access - No Gravel  
 Preferred Existing Access - Gravel  
 Preferred Existing Access - Paved  
 Project Limits  
 Parcel Boundary



### Notes

- Notes**
1. Coordinate System: NAD 1983 StatePlane Virginia North FIPS 4501 Feet
  2. Data Sources: Dominion Energy Virginia, Stantec, Rockingham County GIS 2019, Harrisonburg City GIS 2020, Augusta County GIS 2019, and Staunton City GIS 2020, ESRI, NADS
  3. Orthoimagery © Bing Maps
  4. Microsoft product screen shot(s) reprinted with permission from Microsoft Corporation







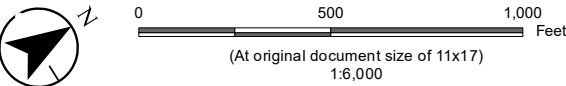
Figure No.  
**1**  
Title  
**Access Maps**

Client/Project  
Dominion Energy Virginia  
Line 43 115 kV Rebuild

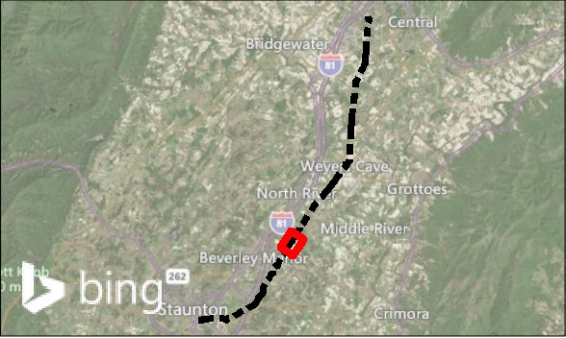
Project Location  
Augusta and Rockingham Counties, the City of  
Harrisonburg, and the City of Staunton, Virginia

203401305

Prepared by MGS on 2020-09-10  
TR by TPS on 2020-09-15  
IR by CPG on 2020-09-14



- ▲ Substation
- Proposed Structure
- Temporary Structure
- Existing Structure
- Existing Entrance
- Temporary Entrance
- Alternate Access
- Preferred Access - No Existing
- Preferred Existing Access - No Gravel
- Preferred Existing Access - Gravel
- Preferred Existing Access - Paved
- Project Limits
- Parcel Boundary



Notes  
1. Coordinate System: NAD 1983 StatePlane Virginia North FIPS 4501 Feet  
2. Data Sources: Dominion Energy Virginia, Stantec, Rockingham County GIS 2019, Harrisonburg City GIS 2020, Augusta County GIS 2019, and Staunton City GIS 2020, ESRI, NADS  
3. Orthoimagery © Bing Maps  
4. Microsoft product screen shot(s) reprinted with permission from Microsoft Corporation





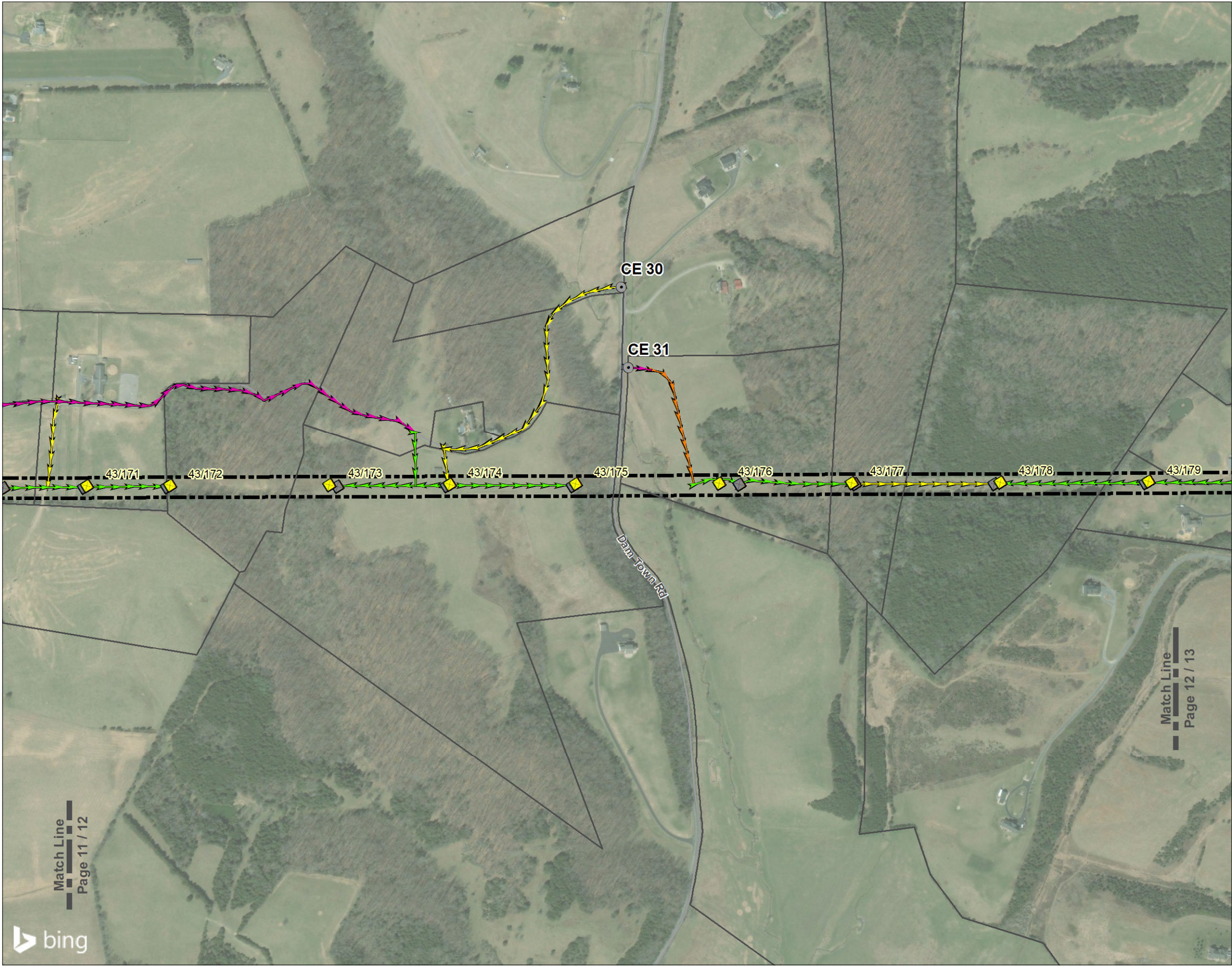
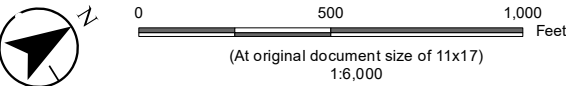


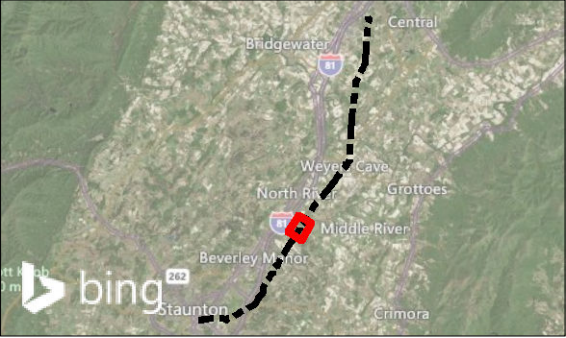
Figure No. 1  
Title Access Maps

Client/Project 203401305  
Dominion Energy Virginia  
Line 43 115 kV Rebuild

Project Location Prepared by MGS on 2020-09-10  
Augusta and Rockingham Counties, the City of TR by TPS on 2020-09-15  
Harrisonburg, and the City of Staunton, Virginia IR by CPG on 2020-09-14



- Substation
- Proposed Structure
- Temporary Structure
- Existing Structure
- Existing Entrance
- Temporary Entrance
- Alternate Access
- Preferred Access - No Existing
- Preferred Existing Access - No Gravel
- Preferred Existing Access - Gravel
- Preferred Existing Access - Paved
- Project Limits
- Parcel Boundary



Notes  
1. Coordinate System: NAD 1983 StatePlane Virginia North FIPS 4501 Feet  
2. Data Sources: Dominion Energy Virginia, Stantec, Rockingham County GIS 2019, Harrisonburg City GIS 2020, Augusta County GIS 2019, and Staunton City GIS 2020, ESRI, NADS  
3. Orthoimagery © Bing Maps  
4. Microsoft product screen shot(s) reprinted with permission from Microsoft Corporation





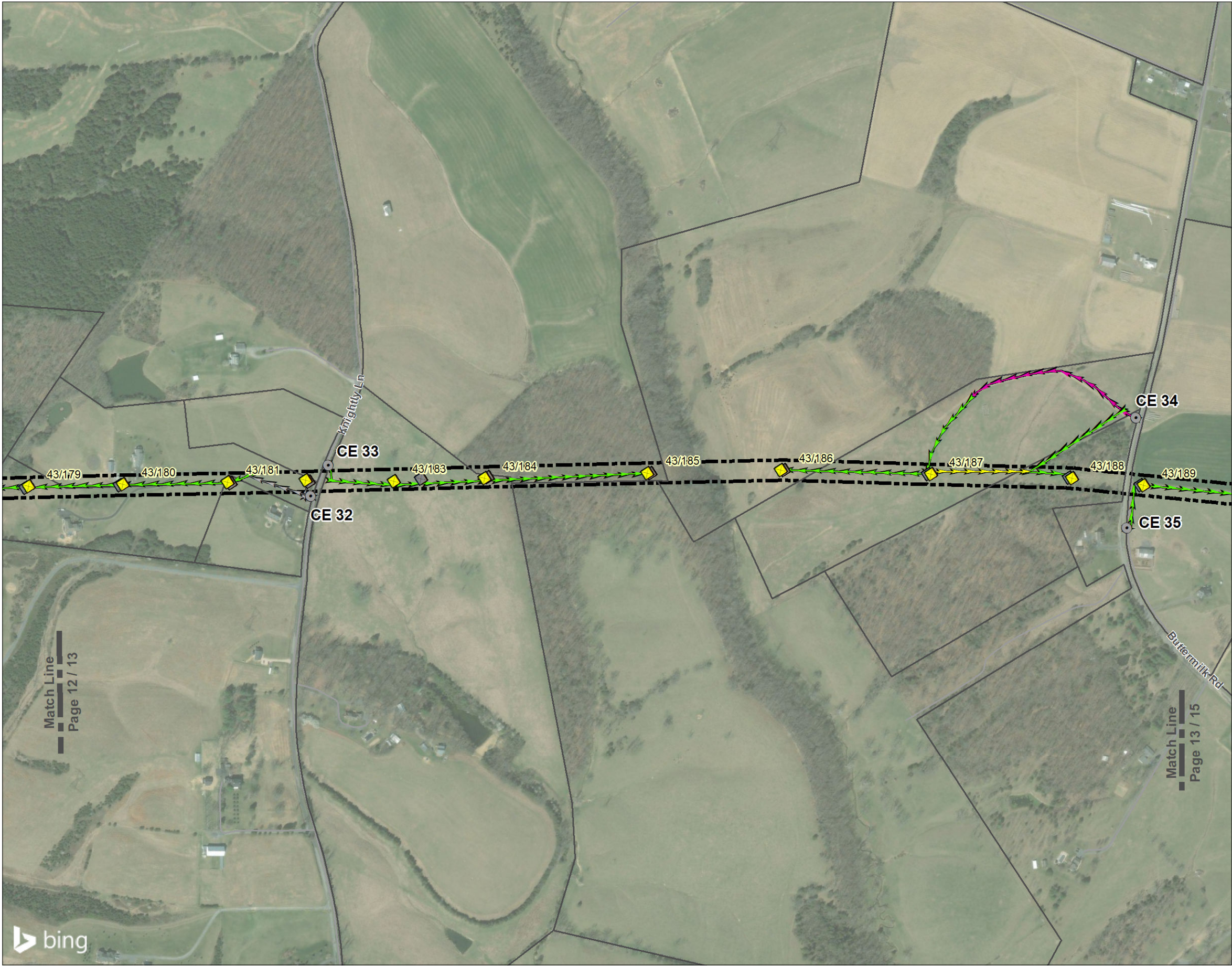
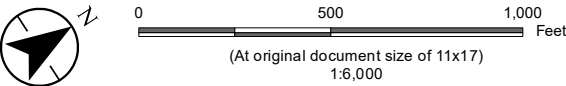


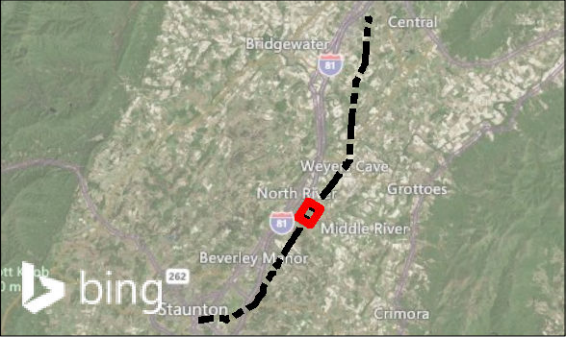
Figure No.  
**1**  
Title  
**Access Maps**

Client/Project  
Dominion Energy Virginia  
Line 43 115 kV Rebuild  
203401305

Project Location  
Augusta and Rockingham Counties, the City of  
Harrisonburg, and the City of Staunton, Virginia  
Prepared by MGS on 2020-09-10  
TR by TPS on 2020-09-15  
IR by CPG on 2020-09-14



- ▲ Substation
- Proposed Structure
- Temporary Structure
- Existing Structure
- Existing Entrance
- Temporary Entrance
- ➡ Alternate Access
- ➡ Preferred Access - No Existing
- ➡ Preferred Existing Access - No Gravel
- ➡ Preferred Existing Access - Gravel
- ➡ Preferred Existing Access - Paved
- Project Limits
- Parcel Boundary



Notes  
1. Coordinate System: NAD 1983 StatePlane Virginia North FIPS 4501 Feet  
2. Data Sources: Dominion Energy Virginia, Stantec, Rockingham County GIS 2019, Harrisonburg City GIS 2020, Augusta County GIS 2019, and Staunton City GIS 2020, ESRI, NADS  
3. Orthoimagery © Bing Maps  
4. Microsoft product screen shot(s) reprinted with permission from Microsoft Corporation





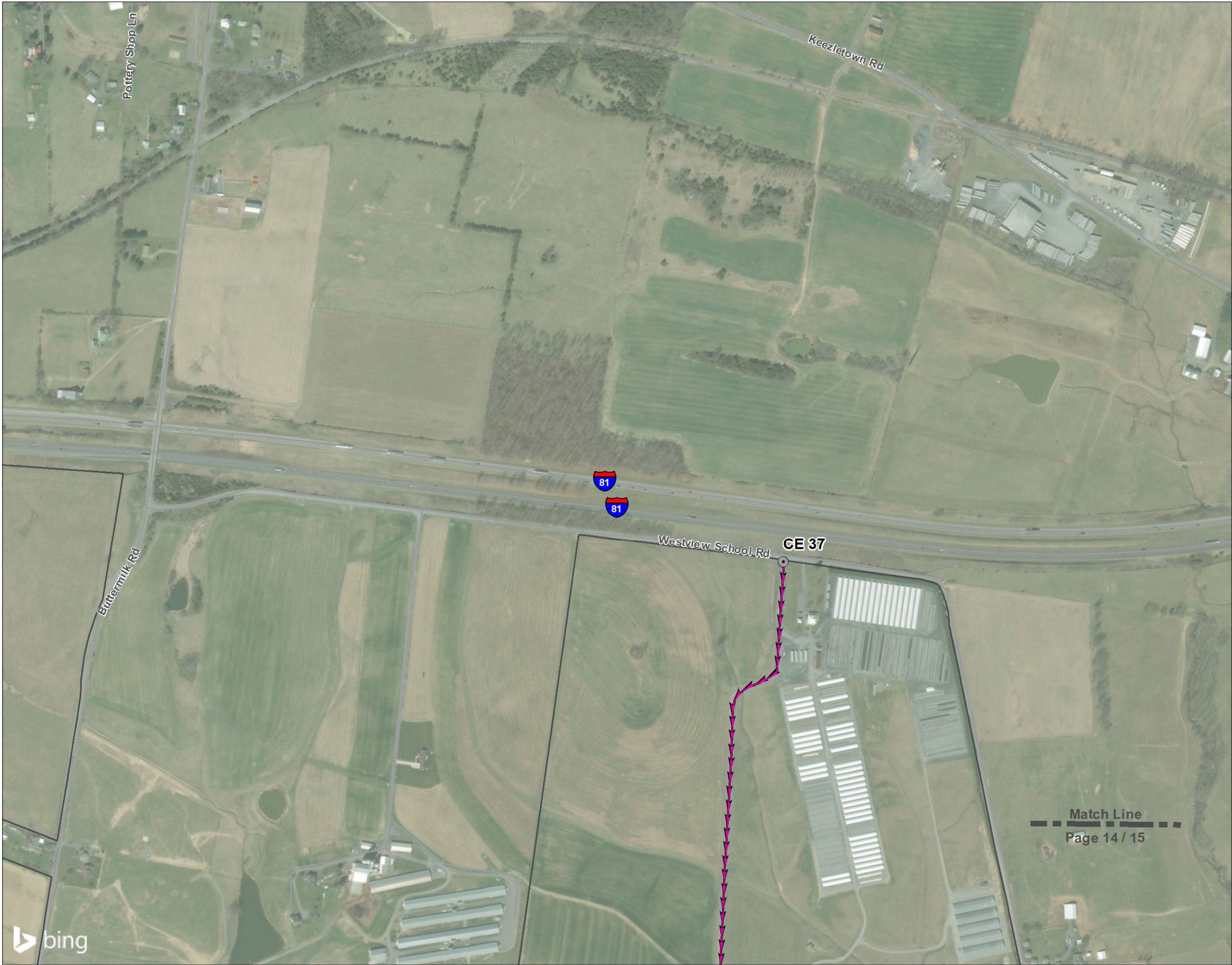


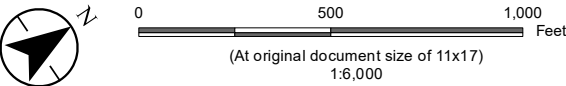
Figure No.  
**1**  
Title  
**Access Maps**

Client/Project  
Dominion Energy Virginia  
Line 43 115 kV Rebuild

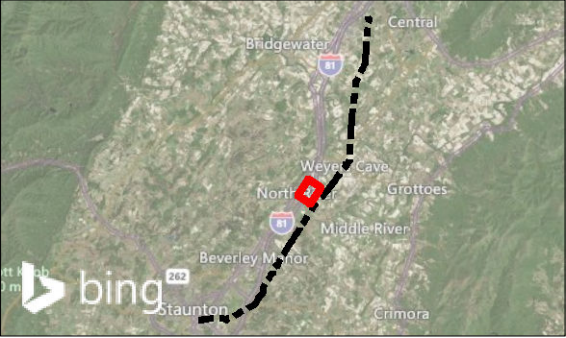
203401305

Project Location  
Augusta and Rockingham Counties, the City of  
Harrisonburg, and the City of Staunton, Virginia

Prepared by MGS on 2020-09-10  
TR by TPS on 2020-09-15  
IR by CPG on 2020-09-14



- ▲ Substation
- Proposed Structure
- Temporary Structure
- Existing Structure
- Existing Entrance
- Temporary Entrance
- ➔ Alternate Access
- ➔ Preferred Access - No Existing
- ➔ Preferred Existing Access - No Gravel
- ➔ Preferred Existing Access - Gravel
- ➔ Preferred Existing Access - Paved
- Project Limits
- Parcel Boundary



Notes  
1. Coordinate System: NAD 1983 StatePlane Virginia North FIPS 4501 Feet  
2. Data Sources: Dominion Energy Virginia, Stantec, Rockingham County GIS 2019, Harrisonburg City GIS 2020, Augusta County GIS 2019, and Staunton City GIS 2020, ESRI, NADS  
3. Orthoimagery © Bing Maps  
4. Microsoft product screen shot(s) reprinted with permission from Microsoft Corporation



U:\203401305\03\_data\gis\_cad\gis01305\_openhouse\_pages.mxd Revised: 2020-09-15 By: MGSanderson

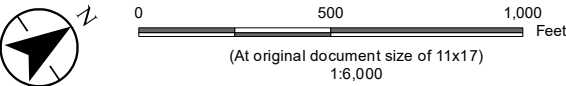




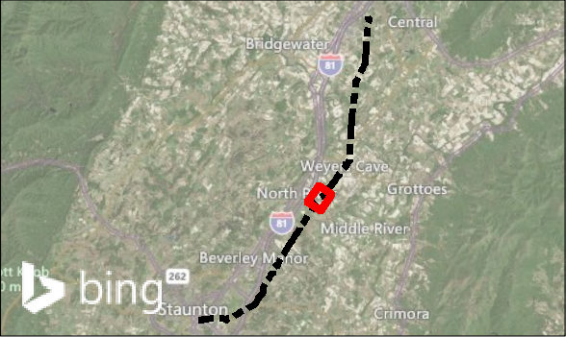
Figure No. 1  
Title Access Maps

Client/Project 203401305  
Dominion Energy Virginia  
Line 43 115 kV Rebuild

Project Location Prepared by MGS on 2020-09-10  
Augusta and Rockingham Counties, the City of TR by TPS on 2020-09-15  
Harrisonburg, and the City of Staunton, Virginia IR by CPG on 2020-09-14



- Substation
- Proposed Structure
- Temporary Structure
- Existing Structure
- Existing Entrance
- Temporary Entrance
- Alternate Access
- Preferred Access - No Existing
- Preferred Existing Access - No Gravel
- Preferred Existing Access - Gravel
- Preferred Existing Access - Paved
- Project Limits
- Parcel Boundary



Notes  
1. Coordinate System: NAD 1983 StatePlane Virginia North FIPS 4501 Feet  
2. Data Sources: Dominion Energy Virginia, Stantec, Rockingham County GIS 2019, Harrisonburg City GIS 2020, Augusta County GIS 2019, and Staunton City GIS 2020, ESRI, NADS  
3. Orthoimagery © Bing Maps  
4. Microsoft product screen shot(s) reprinted with permission from Microsoft Corporation





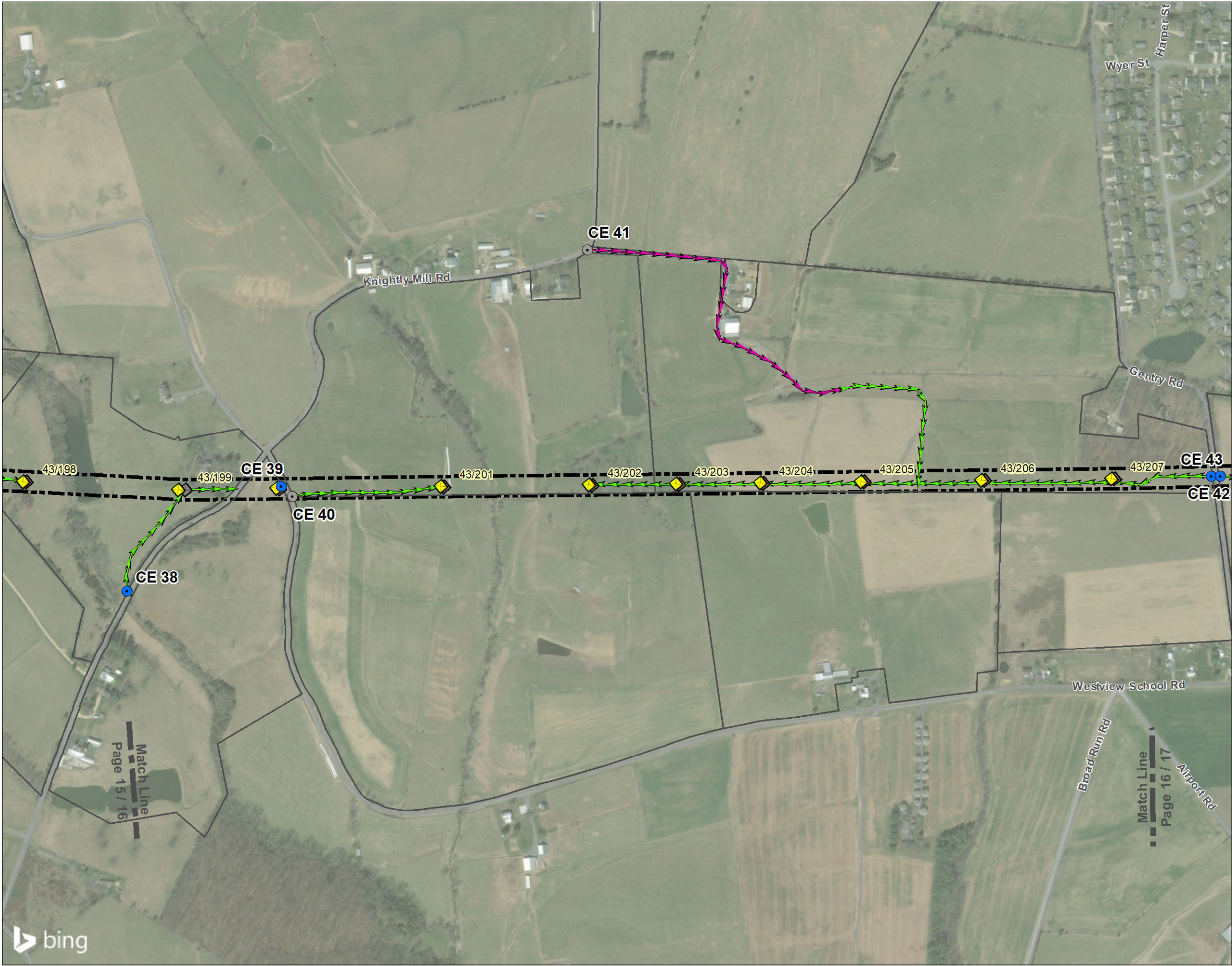
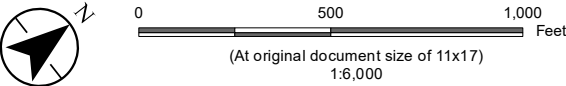


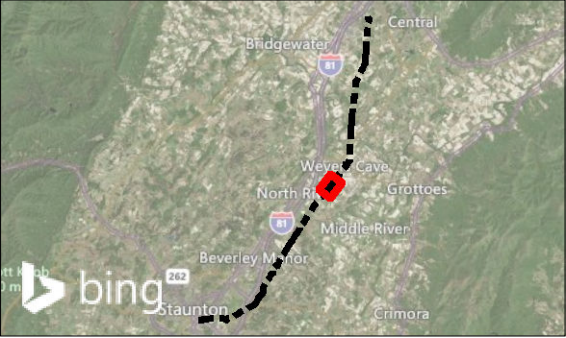
Figure No.  
**1**  
Title  
**Access Maps**

Client/Project  
Dominion Energy Virginia  
Line 43 115 kV Rebuild  
203401305

Project Location  
Augusta and Rockingham Counties, the City of  
Harrisonburg, and the City of Staunton, Virginia  
Prepared by MGS on 2020-09-10  
TR by TPS on 2020-09-15  
IR by CPG on 2020-09-14



- ▲ Substation
- ◻ Proposed Structure
- ◻ Temporary Structure
- ◻ Existing Structure
- Existing Entrance
- Temporary Entrance
- ➡ Alternate Access
- ➡ Preferred Access - No Existing
- ➡ Preferred Existing Access - No Gravel
- ➡ Preferred Existing Access - Gravel
- ➡ Preferred Existing Access - Paved
- Project Limits
- Parcel Boundary



Notes  
1. Coordinate System: NAD 1983 StatePlane Virginia North FIPS 4501 Feet  
2. Data Sources: Dominion Energy Virginia, Stantec, Rockingham County GIS 2019, Harrisonburg City GIS 2020, Augusta County GIS 2019, and Staunton City GIS 2020, ESRI, NADS  
3. Orthoimagery © Bing Maps  
4. Microsoft product screen shot(s) reprinted with permission from Microsoft Corporation





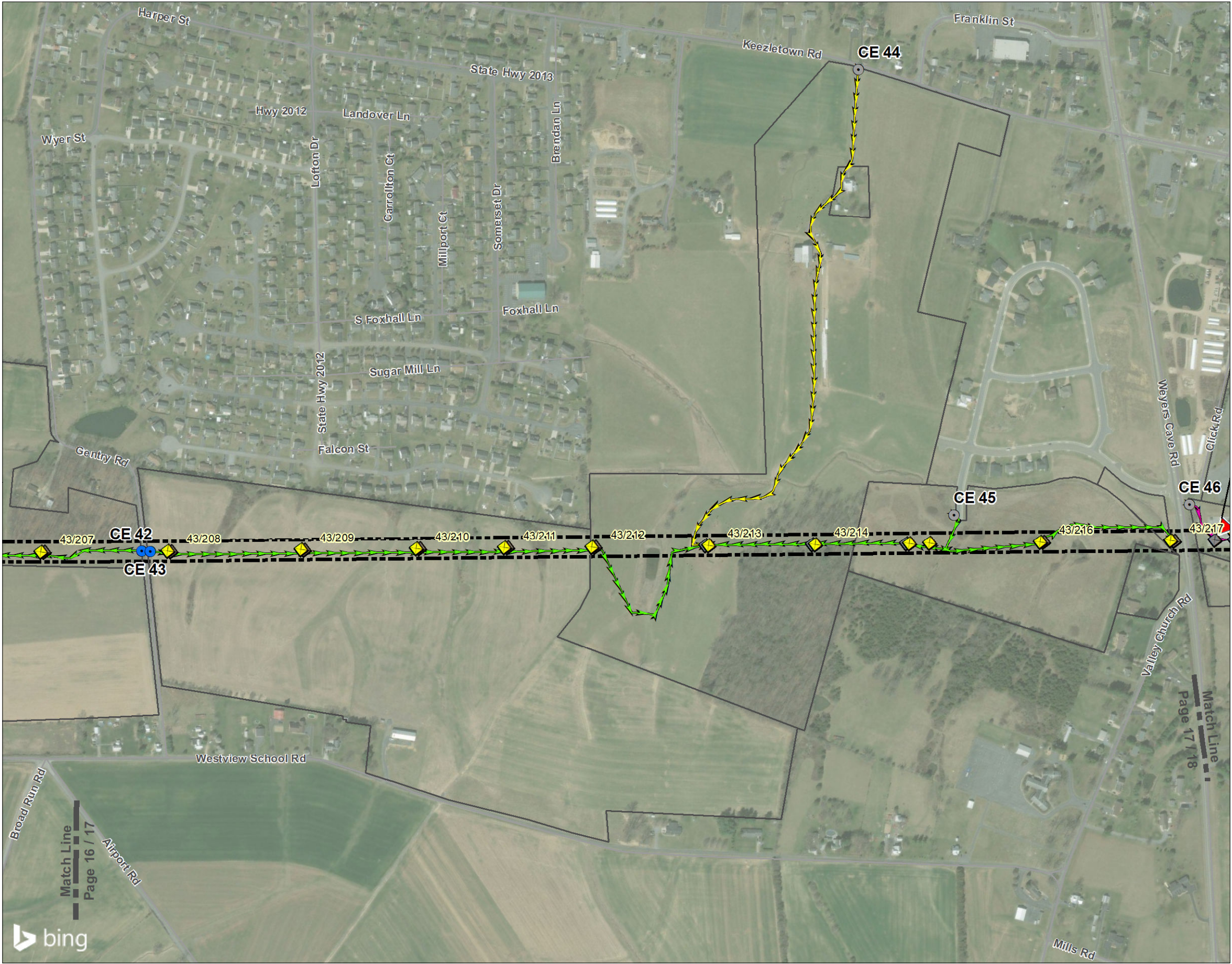


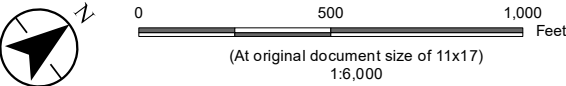
Figure No.  
**1**  
Title  
**Access Maps**

Client/Project  
Dominion Energy Virginia  
Line 43 115 kV Rebuild

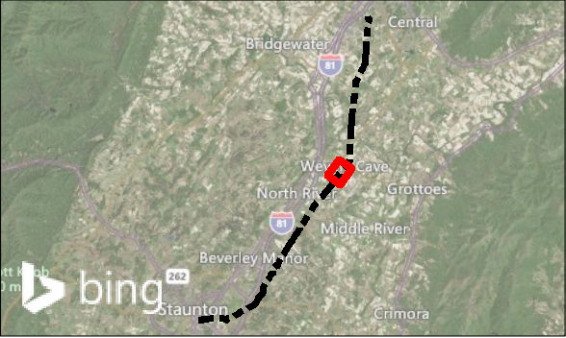
Project Location  
Augusta and Rockingham Counties, the City of  
Harrisonburg, and the City of Staunton, Virginia

203401305

Prepared by MGS on 2020-09-10  
TR by TPS on 2020-09-15  
IR by CPG on 2020-09-14



- ▲ Substation
- Proposed Structure
- Temporary Structure
- Existing Structure
- Existing Entrance
- Temporary Entrance
- Alternate Access
- Preferred Access - No Existing
- Preferred Existing Access - No Gravel
- Preferred Existing Access - Gravel
- Preferred Existing Access - Paved
- Project Limits
- Parcel Boundary



Notes  
1. Coordinate System: NAD 1983 StatePlane Virginia North FIPS 4501 Feet  
2. Data Sources: Dominion Energy Virginia, Stantec, Rockingham County GIS 2019, Harrisonburg City GIS 2020, Augusta County GIS 2019, and Staunton City GIS 2020, ESRI, NADS  
3. Orthoimagery © Bing Maps  
4. Microsoft product screen shot(s) reprinted with permission from Microsoft Corporation



U:\203401305\03\_data\gis\_cad\gis01305\_openhouse\_pages.mxd Revised: 2020-09-15 By: MGSanderson

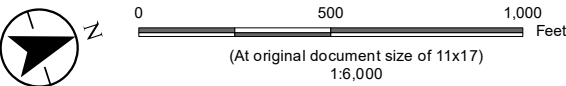




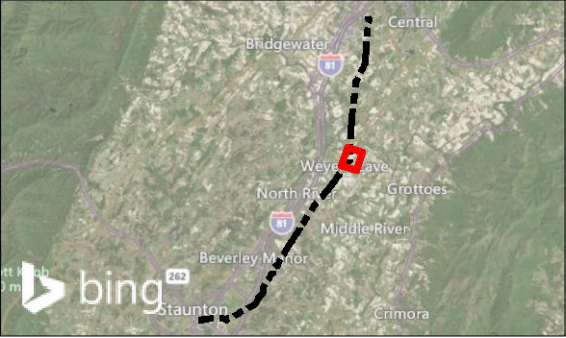
Figure No. 1  
Title Access Maps

Client/Project 203401305  
Dominion Energy Virginia  
Line 43 115 kV Rebuild

Project Location Prepared by MGS on 2020-09-10  
Augusta and Rockingham Counties, the City of TR by TPS on 2020-09-15  
Harrisonburg, and the City of Staunton, Virginia IR by CPG on 2020-09-14



- Substation
- Proposed Structure
- Temporary Structure
- Existing Structure
- Existing Entrance
- Temporary Entrance
- Alternate Access
- Preferred Access - No Existing
- Preferred Existing Access - No Gravel
- Preferred Existing Access - Gravel
- Preferred Existing Access - Paved
- Project Limits
- Parcel Boundary



Notes  
1. Coordinate System: NAD 1983 StatePlane Virginia North FIPS 4501 Feet  
2. Data Sources: Dominion Energy Virginia, Stantec, Rockingham County GIS 2019, Harrisonburg City GIS 2020, Augusta County GIS 2019, and Staunton City GIS 2020, ESRI, NADS  
3. Orthoimagery © Bing Maps  
4. Microsoft product screen shot(s) reprinted with permission from Microsoft Corporation



U:\203401305\03\_data\gis\_cad\gis01305\_openhouse\_pages.mxd Revised: 2020-09-15 By: MGSanderson



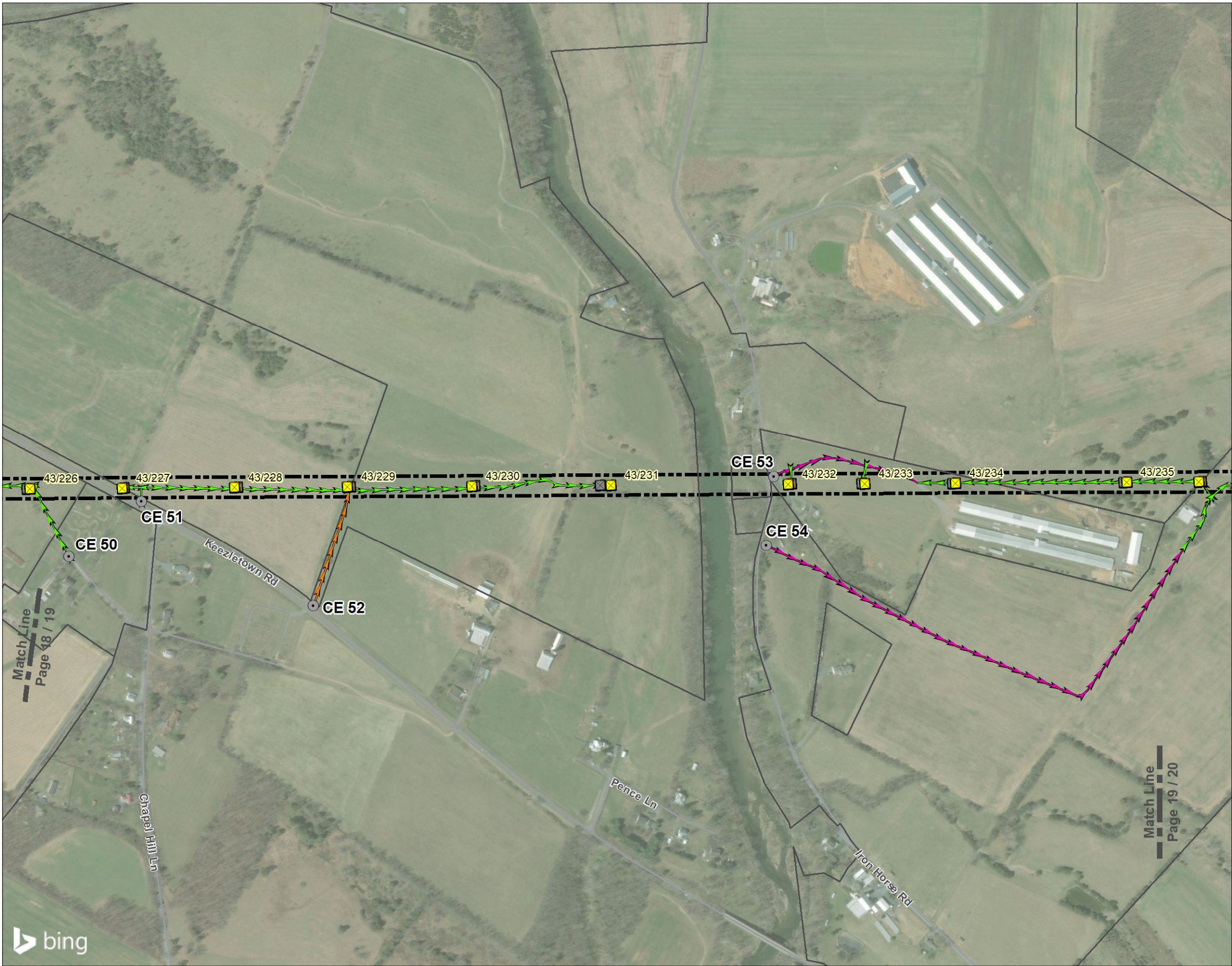


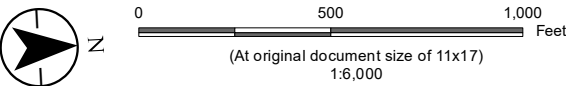
Figure No.  
**1**  
Title  
**Access Maps**

Client/Project  
Dominion Energy Virginia  
Line 43 115 kV Rebuild

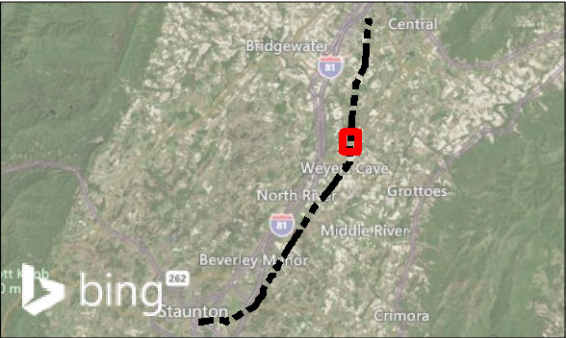
203401305

Project Location  
Augusta and Rockingham Counties, the City of  
Harrisonburg, and the City of Staunton, Virginia

Prepared by MGS on 2020-09-10  
TR by TPS on 2020-09-15  
IR by CPG on 2020-09-14



- ▲ Substation
- Proposed Structure
- Temporary Structure
- Existing Structure
- Existing Entrance
- Temporary Entrance
- Alternate Access
- Preferred Access - No Existing
- Preferred Existing Access - No Gravel
- Preferred Existing Access - Gravel
- Preferred Existing Access - Paved
- Project Limits
- Parcel Boundary



Notes  
1. Coordinate System: NAD 1983 StatePlane Virginia North FIPS 4501 Feet  
2. Data Sources: Dominion Energy Virginia, Stantec, Rockingham County GIS 2019, Harrisonburg City GIS 2020, Augusta County GIS 2019, and Staunton City GIS 2020, ESRI, NADS  
3. Orthoimagery © Bing Maps  
4. Microsoft product screen shot(s) reprinted with permission from Microsoft Corporation



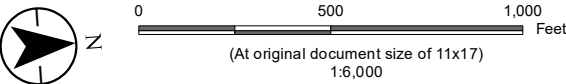




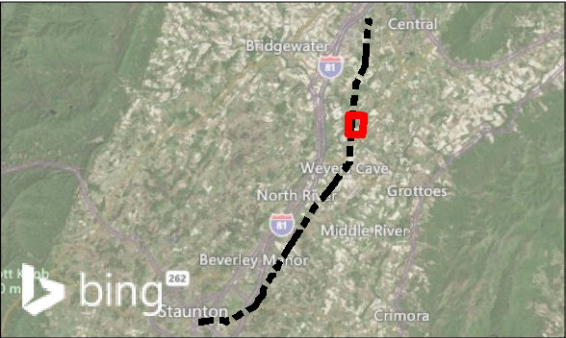
Figure No.  
**1**  
Title  
**Access Maps**

Client/Project  
Dominion Energy Virginia  
Line 43 115 kV Rebuild  
203401305

Project Location  
Augusta and Rockingham Counties, the City of  
Harrisonburg, and the City of Staunton, Virginia  
Prepared by MGS on 2020-09-10  
TR by TPS on 2020-09-15  
IR by CPG on 2020-09-14



- ▲ Substation
- Proposed Structure
- Temporary Structure
- Existing Structure
- Existing Entrance
- Temporary Entrance
- Alternate Access
- Preferred Access - No Existing
- Preferred Existing Access - No Gravel
- Preferred Existing Access - Gravel
- Preferred Existing Access - Paved
- Project Limits
- Parcel Boundary



Notes  
1. Coordinate System: NAD 1983 StatePlane Virginia North FIPS 4501 Feet  
2. Data Sources: Dominion Energy Virginia, Stantec, Rockingham County GIS 2019, Harrisonburg City GIS 2020, Augusta County GIS 2019, and Staunton City GIS 2020, ESRI, NADS  
3. Orthoimagery © Bing Maps  
4. Microsoft product screen shot(s) reprinted with permission from Microsoft Corporation





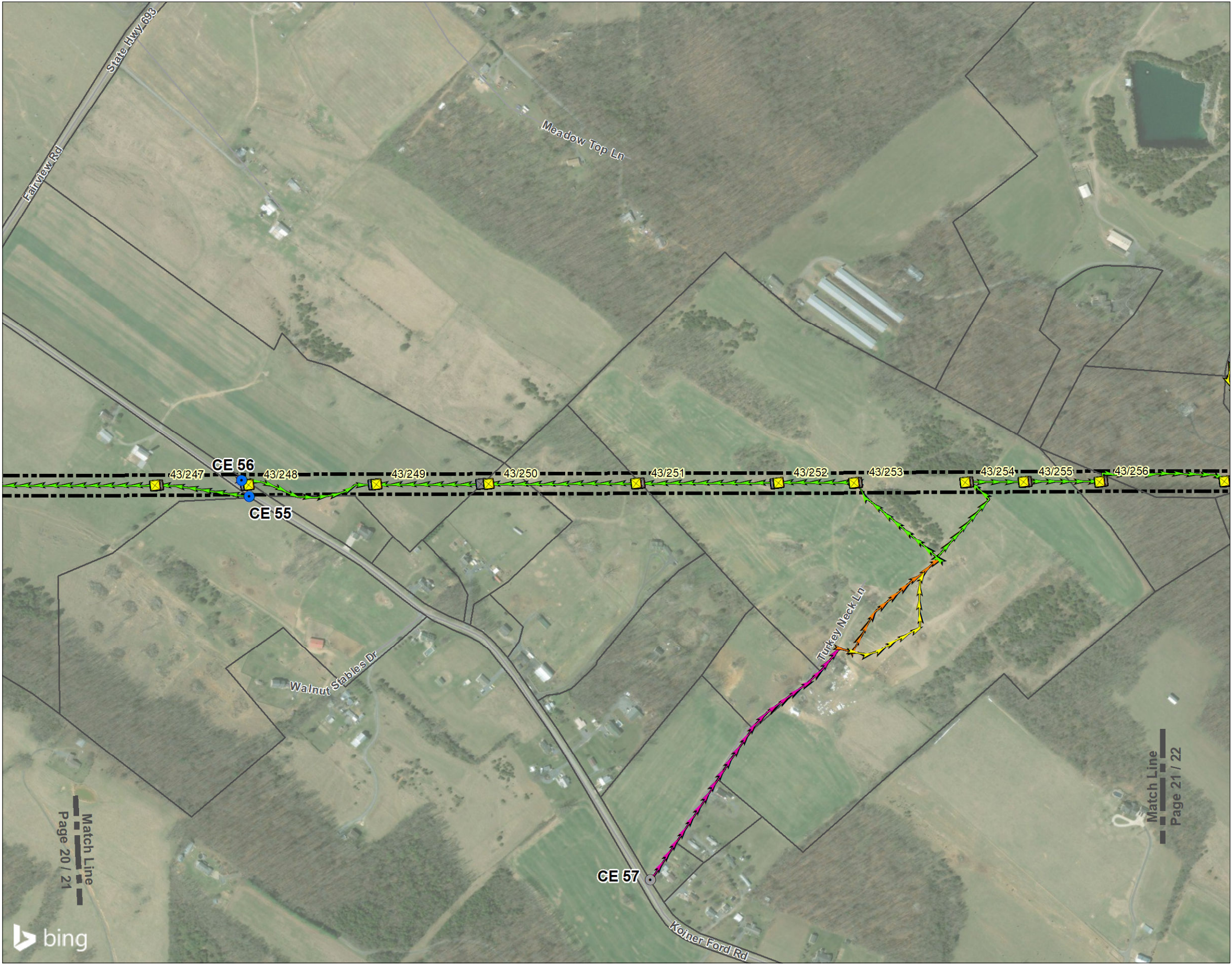


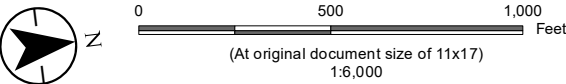
Figure No.  
**1**  
Title  
**Access Maps**

Client/Project  
Dominion Energy Virginia  
Line 43 115 kV Rebuild

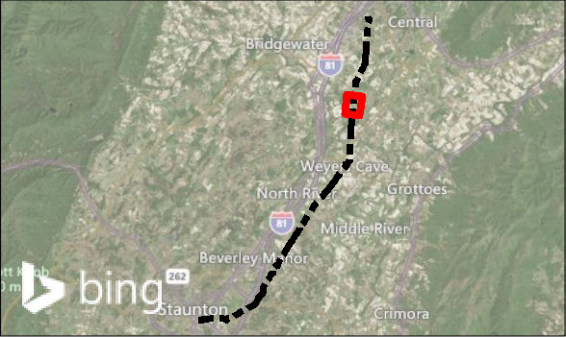
Project Location  
Augusta and Rockingham Counties, the City of  
Harrisonburg, and the City of Staunton, Virginia

203401305

Prepared by MGS on 2020-09-10  
TR by TPS on 2020-09-15  
IR by CPG on 2020-09-14



- ▲ Substation
- Proposed Structure
- Temporary Structure
- Existing Structure
- Existing Entrance
- Temporary Entrance
- Alternate Access
- Preferred Access - No Existing
- Preferred Existing Access - No Gravel
- Preferred Existing Access - Gravel
- Preferred Existing Access - Paved
- Project Limits
- Parcel Boundary



Notes  
1. Coordinate System: NAD 1983 StatePlane Virginia North FIPS 4501 Feet  
2. Data Sources: Dominion Energy Virginia, Stantec, Rockingham County GIS 2019, Harrisonburg City GIS 2020, Augusta County GIS 2019, and Staunton City GIS 2020, ESRI, NADS  
3. Orthoimagery © Bing Maps  
4. Microsoft product screen shot(s) reprinted with permission from Microsoft Corporation



U:\203401305\03\_data\gis\_cad\gis01305\_openhouse\_pages.mxd Revised: 2020-09-15 By: MGSanderson



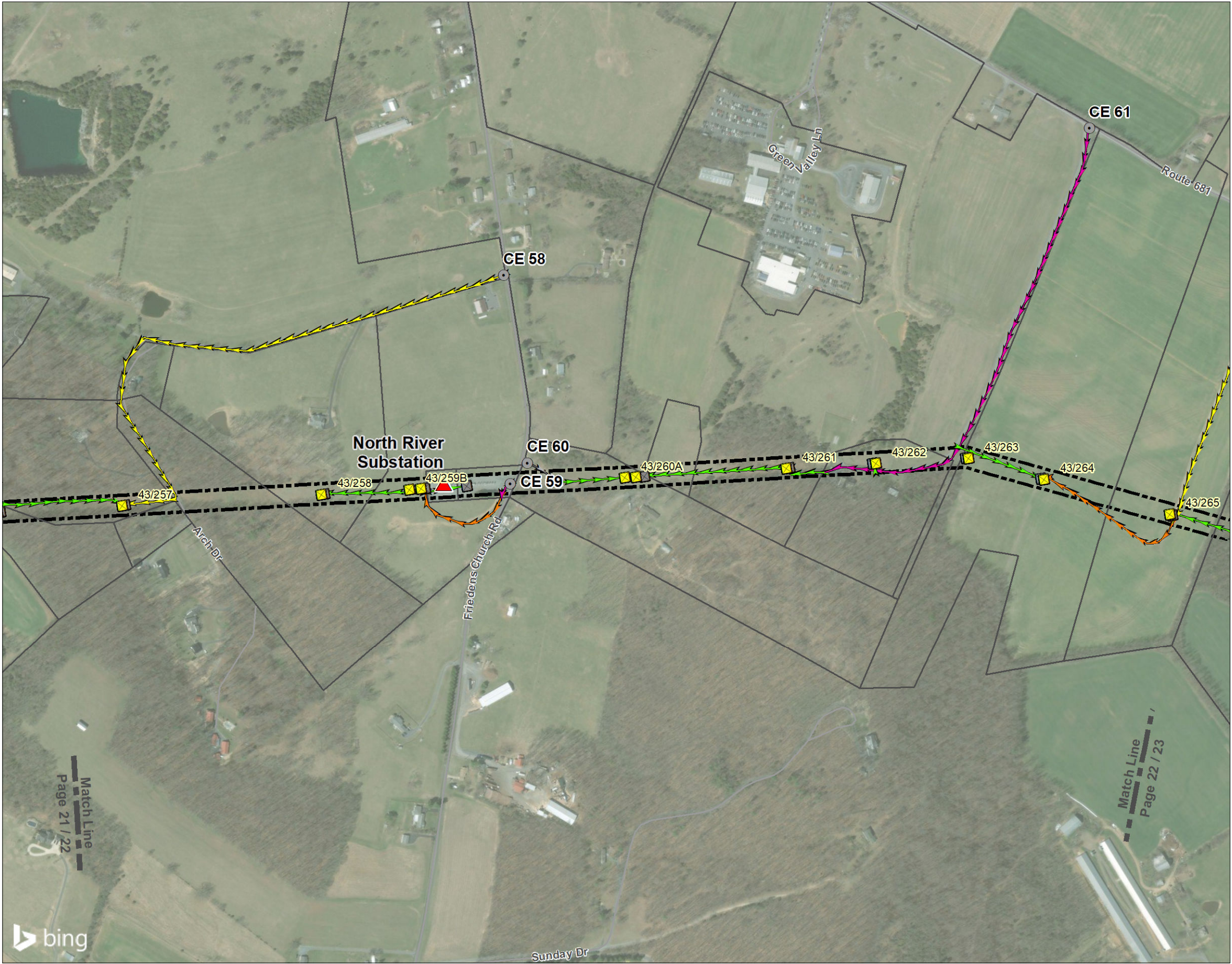
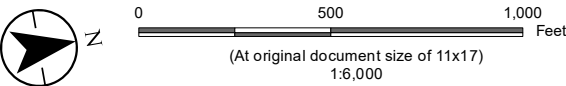


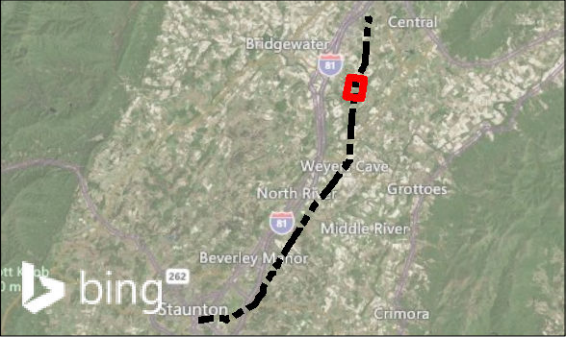
Figure No. 1  
Title Access Maps

Client/Project 203401305  
Dominion Energy Virginia  
Line 43 115 kV Rebuild

Project Location Prepared by MGS on 2020-09-10  
Augusta and Rockingham Counties, the City of TR by TPS on 2020-09-15  
Harrisonburg, and the City of Staunton, Virginia IR by CPG on 2020-09-14



- Substation
- Proposed Structure
- Temporary Structure
- Existing Structure
- Existing Entrance
- Temporary Entrance
- Alternate Access
- Preferred Access - No Existing
- Preferred Existing Access - No Gravel
- Preferred Existing Access - Gravel
- Preferred Existing Access - Paved
- Project Limits
- Parcel Boundary



Notes  
1. Coordinate System: NAD 1983 StatePlane Virginia North FIPS 4501 Feet  
2. Data Sources: Dominion Energy Virginia, Stantec, Rockingham County GIS 2019, Harrisonburg City GIS 2020, Augusta County GIS 2019, and Staunton City GIS 2020, ESRI, NADS  
3. Orthoimagery © Bing Maps  
4. Microsoft product screen shot(s) reprinted with permission from Microsoft Corporation



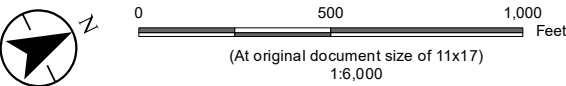




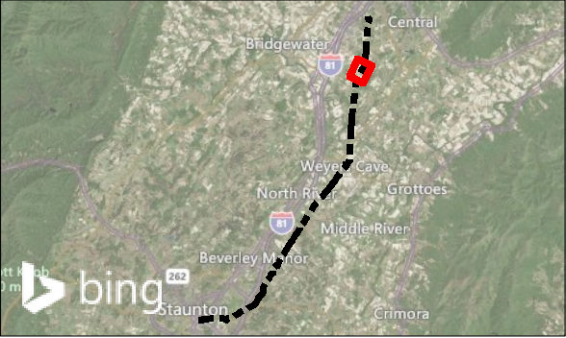
Figure No.  
**1**  
Title  
**Access Maps**

Client/Project  
Dominion Energy Virginia  
Line 43 115 kV Rebuild  
203401305

Project Location  
Augusta and Rockingham Counties, the City of  
Harrisonburg, and the City of Staunton, Virginia  
Prepared by MGS on 2020-09-10  
TR by TPS on 2020-09-15  
IR by CPG on 2020-09-14



- ▲ Substation
- Proposed Structure
- Temporary Structure
- Existing Structure
- Existing Entrance
- Temporary Entrance
- Alternate Access
- Preferred Access - No Existing
- Preferred Existing Access - No Gravel
- Preferred Existing Access - Gravel
- Preferred Existing Access - Paved
- Project Limits
- Parcel Boundary



Notes  
1. Coordinate System: NAD 1983 StatePlane Virginia North FIPS 4501 Feet  
2. Data Sources: Dominion Energy Virginia, Stantec, Rockingham County GIS 2019, Harrisonburg City GIS 2020, Augusta County GIS 2019, and Staunton City GIS 2020, ESRI, NADS  
3. Orthoimagery © Bing Maps  
4. Microsoft product screen shot(s) reprinted with permission from Microsoft Corporation





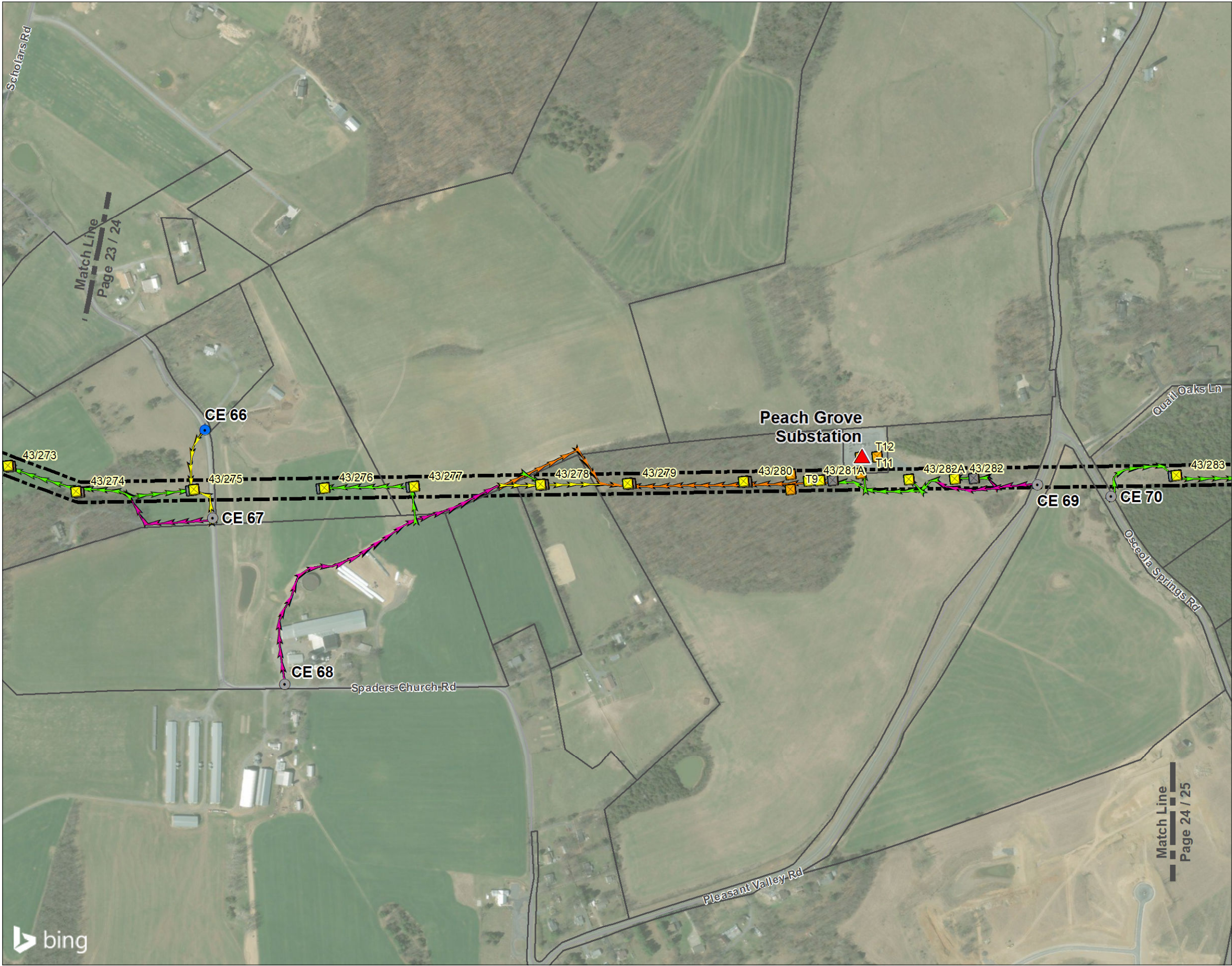
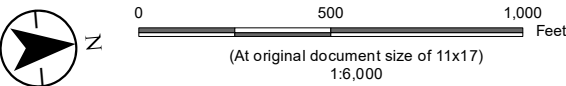


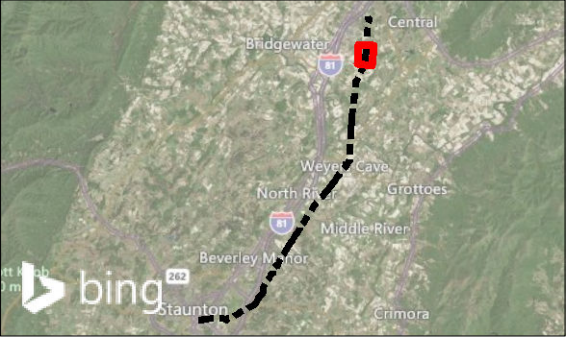
Figure No. 1  
Title Access Maps

Client/Project 203401305  
Dominion Energy Virginia  
Line 43 115 kV Rebuild

Project Location Prepared by MGS on 2020-09-10  
Augusta and Rockingham Counties, the City of  
Harrisonburg, and the City of Staunton, Virginia TR by TPS on 2020-09-15  
IR by CPG on 2020-09-14



- Substation
- Proposed Structure
- Temporary Structure
- Existing Structure
- Existing Entrance
- Temporary Entrance
- Alternate Access
- Preferred Access - No Existing
- Preferred Existing Access - No Gravel
- Preferred Existing Access - Gravel
- Preferred Existing Access - Paved
- Project Limits
- Parcel Boundary



Notes  
1. Coordinate System: NAD 1983 StatePlane Virginia North FIPS 4501 Feet  
2. Data Sources: Dominion Energy Virginia, Stantec, Rockingham County GIS 2019, Harrisonburg City GIS 2020, Augusta County GIS 2019, and Staunton City GIS 2020, ESRI, NADS  
3. Orthoimagery © Bing Maps  
4. Microsoft product screen shot(s) reprinted with permission from Microsoft Corporation







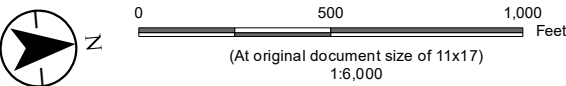
Figure No.  
**1**  
Title  
**Access Maps**

Client/Project  
Dominion Energy Virginia  
Line 43 115 kV Rebuild

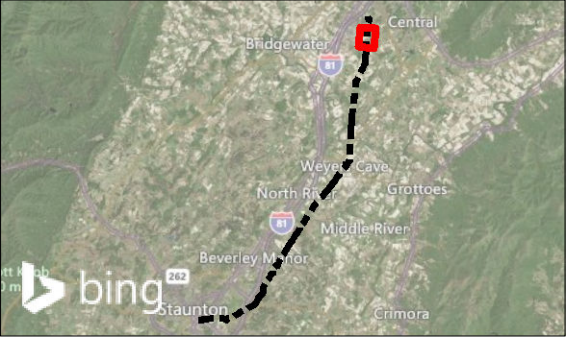
203401305

Project Location  
Augusta and Rockingham Counties, the City of  
Harrisonburg, and the City of Staunton, Virginia

Prepared by MGS on 2020-09-10  
TR by TPS on 2020-09-15  
IR by CPG on 2020-09-14



- ▲ Substation
- Proposed Structure
- Temporary Structure
- Existing Structure
- Existing Entrance
- Temporary Entrance
- Alternate Access
- Preferred Access - No Existing
- Preferred Existing Access - No Gravel
- Preferred Existing Access - Gravel
- Preferred Existing Access - Paved
- Project Limits
- Parcel Boundary



Notes  
1. Coordinate System: NAD 1983 StatePlane Virginia North FIPS 4501 Feet  
2. Data Sources: Dominion Energy Virginia, Stantec, Rockingham County GIS 2019, Harrisonburg City GIS 2020, Augusta County GIS 2019, and Staunton City GIS 2020, ESRI, NADS  
3. Orthoimagery © Bing Maps  
4. Microsoft product screen shot(s) reprinted with permission from Microsoft Corporation





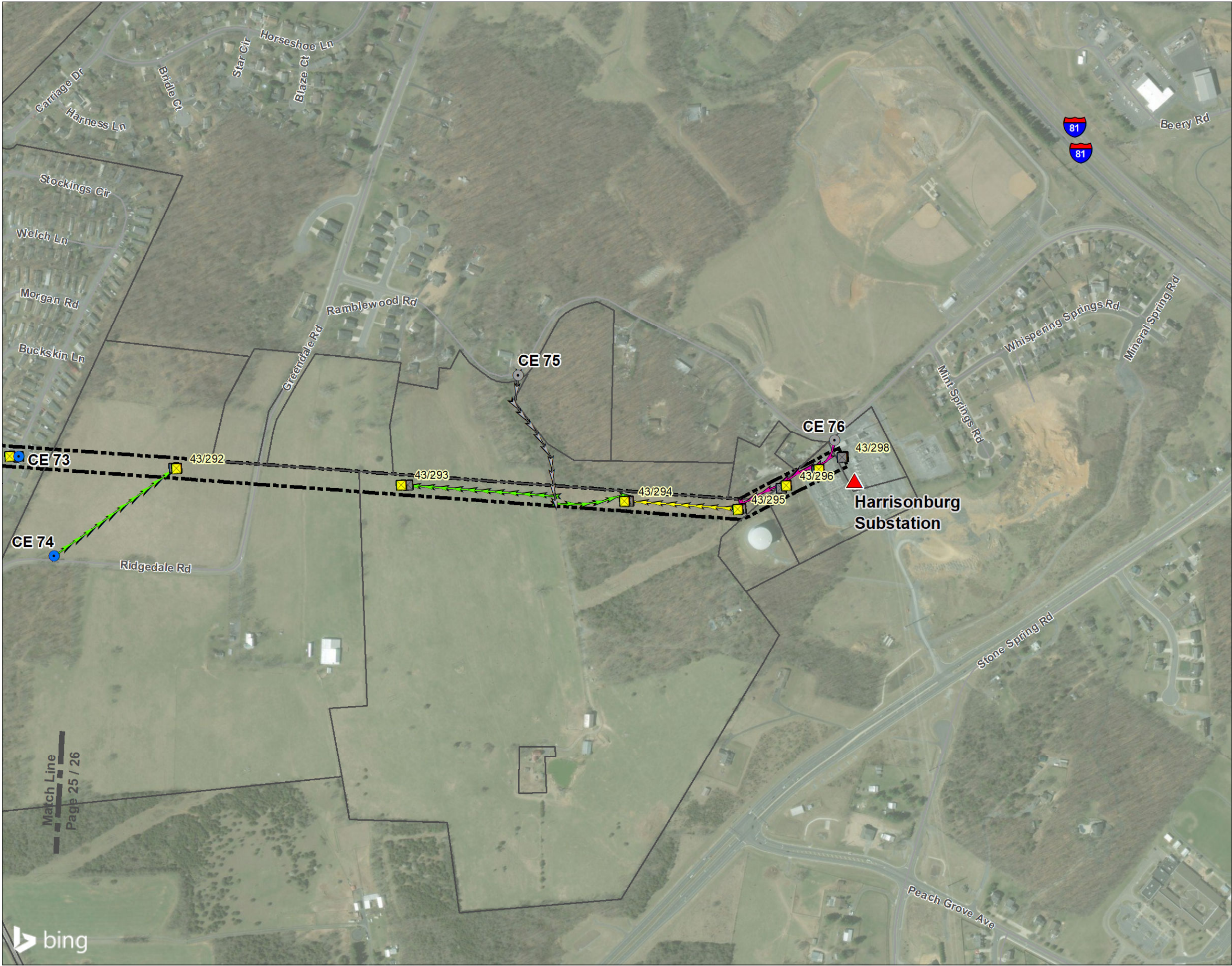
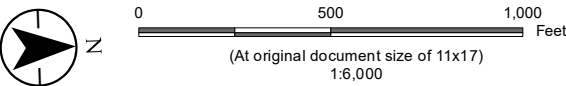
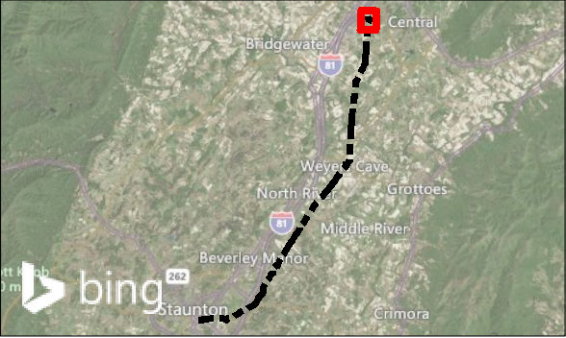


Figure No. 1  
Title Access Maps

Client/Project 203401305  
Dominion Energy Virginia  
Line 43 115 kV Rebuild  
Project Location Augusta and Rockingham Counties, the City of Harrisonburg, and the City of Staunton, Virginia  
Prepared by MGS on 2020-09-10  
TR by TPS on 2020-09-15  
IR by CPG on 2020-09-14



- Substation
- Proposed Structure
- Temporary Structure
- Existing Structure
- Existing Entrance
- Temporary Entrance
- Alternate Access
- Preferred Access - No Existing
- Preferred Existing Access - No Gravel
- Preferred Existing Access - Gravel
- Preferred Existing Access - Paved
- Project Limits
- Parcel Boundary



Notes  
1. Coordinate System: NAD 1983 StatePlane Virginia North FIPS 4501 Feet  
2. Data Sources: Dominion Energy Virginia, Stantec, Rockingham County GIS 2019, Harrisonburg City GIS 2020, Augusta County GIS 2019, and Staunton City GIS 2020, ESRI, NADS  
3. Orthoimagery © Bing Maps  
4. Microsoft product screen shot(s) reprinted with permission from Microsoft Corporation

