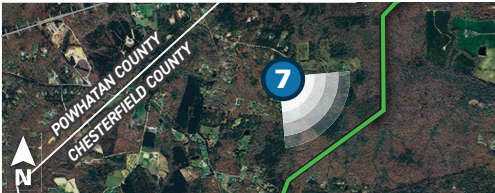


WESTERN CHESTERFIELD

230KV ELECTRIC TRANSMISSION PROJECT

Viewpoint 7

Date:09/16/2024 Time: 3:28 pm Viewing Direction: Southeast
7 Viewpoint Location — Route 2A



Distance to nearest proposed structure: 2,380 feet

Objects displayed in yellow will be fully or partially obscured by terrain, vegetation and existing buildings.

Photo simulations are for discussion purposes only. Final design is subject to change pending public, engineering, and regulatory review.

PROPOSED CONDITIONS OVERLAY

WESTERN CHESTERFIELD

230KV ELECTRIC TRANSMISSION PROJECT

Viewpoint 8

Date: 09/16/2024 Time: 3:13 pm Viewing Direction: Southeast

8 Viewpoint Location — Route 2A



EXISTING CONDITIONS



PROPOSED CONDITIONS

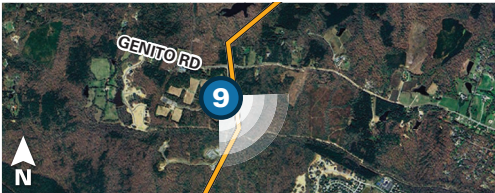
Photo simulations are for discussion purposes only. Final design is subject to change pending public, engineering, and regulatory review.

WESTERN CHESTERFIELD

230KV ELECTRIC TRANSMISSION PROJECT

Viewpoint 9

Date: 09/16/2024 Time: 1:53 pm Viewing Direction: Southeast
9 Viewpoint Location — Powwhite Parkway Extension



EXISTING CONDITIONS



PROPOSED CONDITIONS

OVERLAY

Distance to nearest proposed structure: 590 feet

Objects displayed in yellow will be fully or partially obscured by terrain and vegetation.

Photo simulations are for discussion purposes only. Final design is subject to change pending public, engineering, and regulatory review.

WESTERN CHESTERFIELD

230KV ELECTRIC TRANSMISSION PROJECT

Viewpoint 10

Date: 09/16/2024 Time: 7:58 am Viewing Direction: West

10 Viewpoint Location — Route 3



EXISTING CONDITIONS



PROPOSED CONDITIONS

OVERLAY

Distance to nearest proposed structure: 1,700 feet

Objects displayed in yellow will be fully or partially obscured by terrain and vegetation.

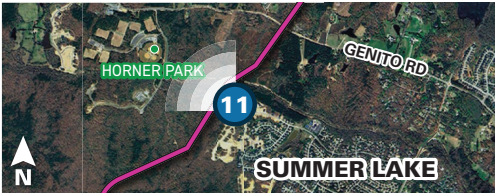
Photo simulations are for discussion purposes only. Final design is subject to change pending public, engineering, and regulatory review.

WESTERN CHESTERFIELD

230KV ELECTRIC TRANSMISSION PROJECT

Viewpoint 11

Date: 09/16/2024 Time: 7:46 am Viewing Direction: Northwest
11 Viewpoint Location — Route 3



EXISTING CONDITIONS



PROPOSED CONDITIONS

OVERLAY

Distance to nearest proposed structure: 672 feet

Objects displayed in yellow will be fully or partially obscured by terrain, vegetation and existing buildings.

Photo simulations are for discussion purposes only. Final design is subject to change pending public, engineering, and regulatory review.

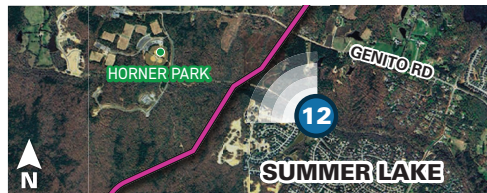
WESTERN CHESTERFIELD

230KV ELECTRIC TRANSMISSION PROJECT

Viewpoint 12

Date: 09/16/2024 Time: 7:20 am Viewing Direction: Northwest

12 Viewpoint Location — Route 3



EXISTING CONDITIONS



PROPOSED CONDITIONS

OVERLAY

Distance to nearest proposed structure: 2,820 feet

Objects displayed in yellow will be fully or partially obscured by terrain, vegetation and existing buildings.

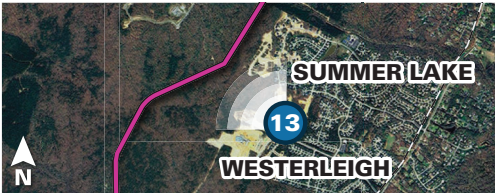
Photo simulations are for discussion purposes only. Final design is subject to change pending public, engineering, and regulatory review.

WESTERN CHESTERFIELD

230KV ELECTRIC TRANSMISSION PROJECT

Viewpoint 13

Date: 09/16/2024 Time: 7:07 am Viewing Direction: Northwest
13 Viewpoint Location — Route 3



Distance to nearest proposed structure: 3,056 feet

Objects displayed in yellow will be fully or partially obscured by terrain and vegetation.

Photo simulations are for discussion purposes only. Final design is subject to change pending public, engineering, and regulatory review. Visual simulations are subject to change due to housing development project.