

**ROANOKE RAPIDS AND GASTON  
HYDROPOWER RELICENSING PROJECT  
NORTH CAROLINA POWER  
HARZA ENGINEERING CO., INC.**

- Streams
- - - County Boundary
- - - State Boundary
- Major Roads

- 1 Kerr Tailrace Landing Park
- 2 Liberty Hill Trail
- 3 Dick Cross Wildlife Management Area
- 4 Steel Bridge
- 5 Waterfowl Hunting Area
- 6 River Ridge Golf & Camping
- 7 Americamp
- 8 Nocatee
- 9 Poplar Creek Boat Landing
- 10 Eaton Ferry Marina
- 11 Eaton Ferry DB

**LEGEND**

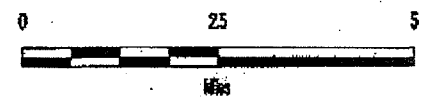
- 12 Big Stonehouse Creek Landing
- 13 Howells Timber Lodge
- 14 Outdoor World Campground
- 15 Henrico Landing
- 16 Lake Gaston Golf Course
- 17 LG Fishing Lodge
- 18 Pava Hill Creek Landing
- 19 Lake Gaston Resort
- 20 Sherwood Forest Campground
- 21 Lakeside Inn
- 22 Weeburn Marina
- 23 Summit Landing
- 24 Lake Gaston Dam Day Use Area
- 25 Vulture Landing
- 26 Thelma
- 27 5th Street Landing
- 28 RR Overlook
- 29 Roanoke Canal Trail
- 30 Rt. 48 Bridge Landing

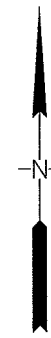
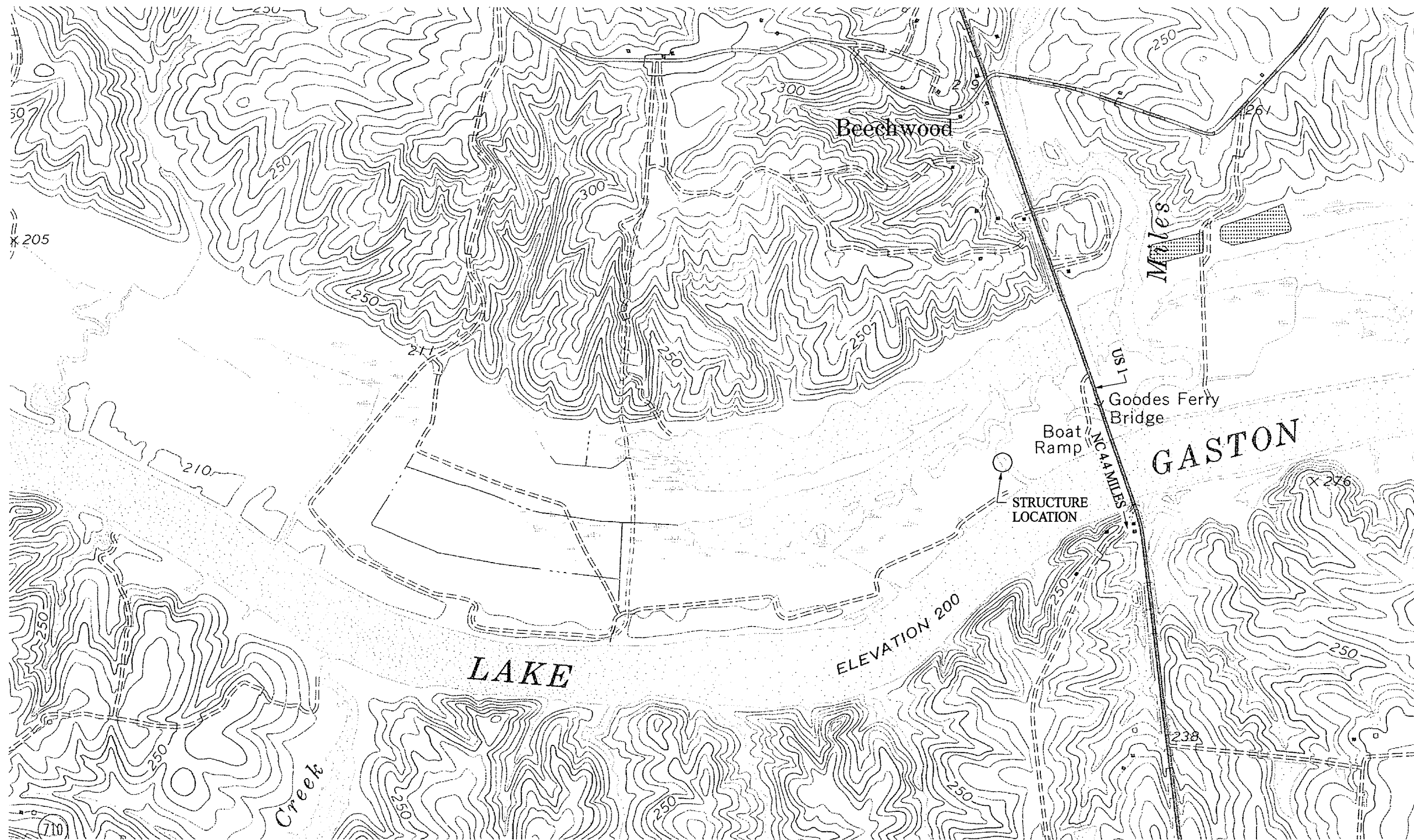


**Dominion**  
FOSSIL & HYDRO TECHNICAL SERVICES  
GLEN ALLEN, VIRGINIA

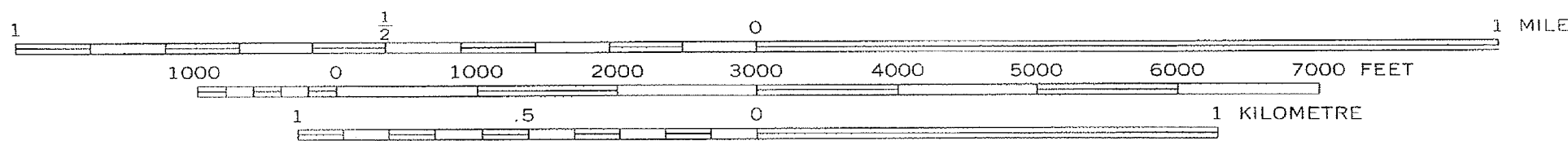
**LAKE GASTON - WATERFOWL MANAGEMENT AREA  
EXISTING RECREATION SITES  
FIG 1**

DSGN	JWT	DSGN SUPV	_____	DATE:	04/26/2006
DRWN	CBJ	ENGR SUPV	_____	DRAWING NO.	P-2009-GA-WMA-01
CHKD	JWT	PROJ ENGR	_____	REV.	A




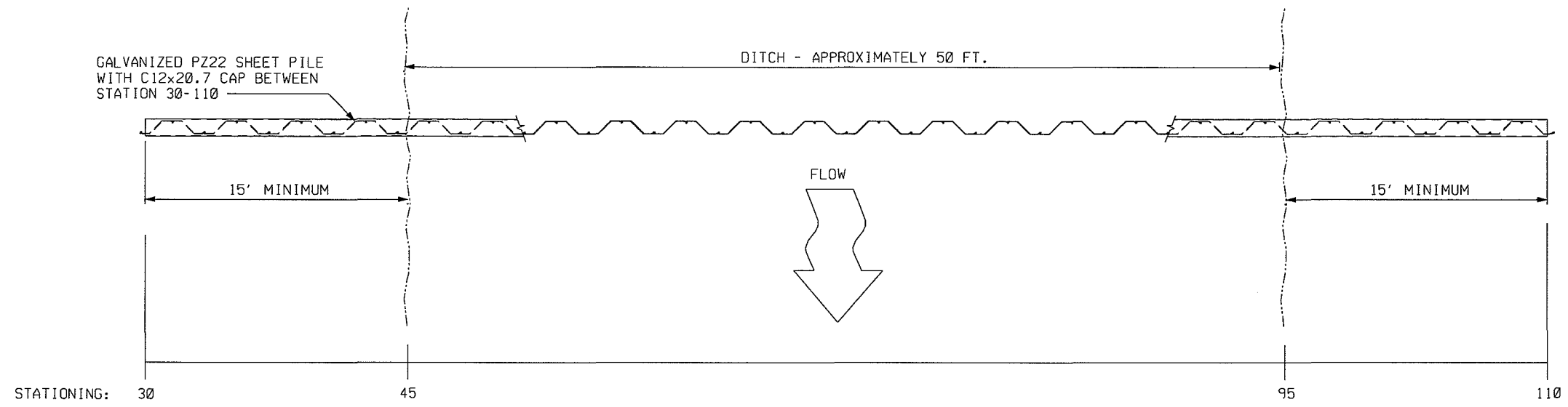


STRUCTURE LOCATION: 036°36'22.3"N 078°13'35.5"W

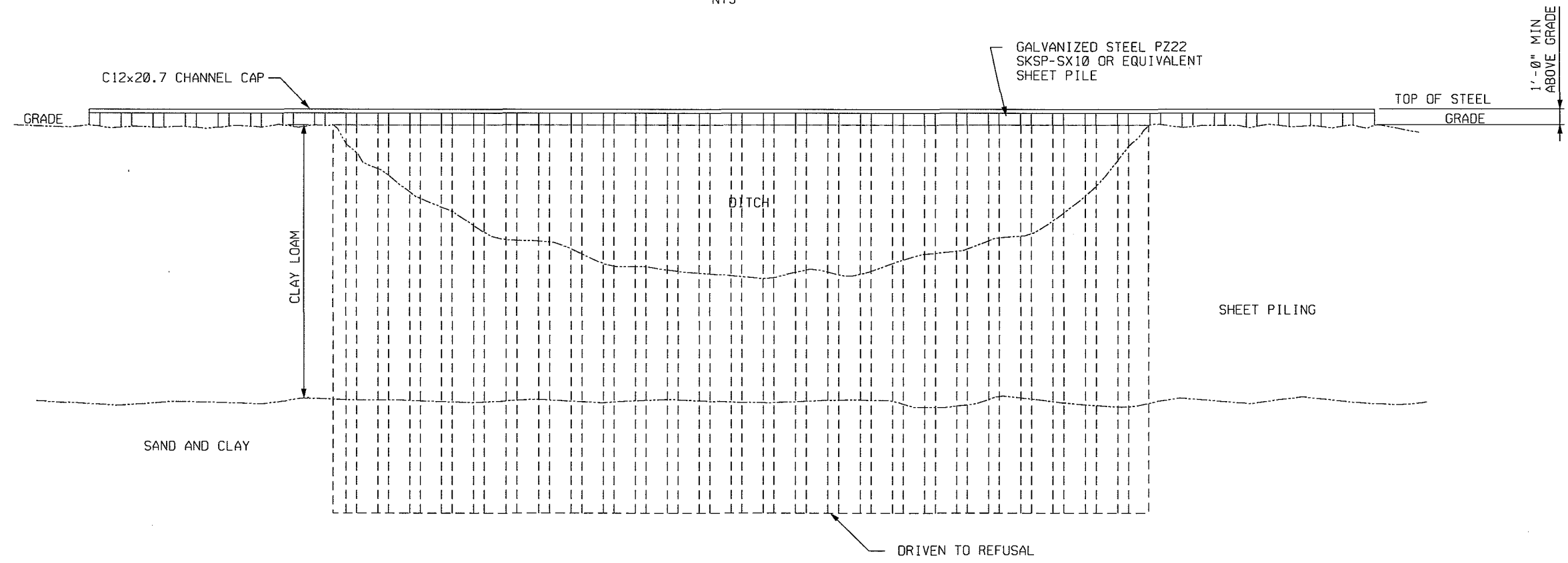


CONTOUR INTERVAL 10 FEET  
 NATIONAL GEODETIC VERTICAL DATUM OF 1929


			
FOSSIL & HYDRO TECHNICAL SERVICES GLEN ALLEN, VIRGINIA			
LAKE GASTON WATERFOWL MANAGEMENT AREA FIG 2			
DSGN	JWT	DSGN SUPV	DATE: 04/26/2006
ORWN	CBJ	ENGR SUPV	DRAWING NO.
CHKD	JWT	PROJ ENGR	P-2009-GA-WMA-02
			REV. A



**PLAN**  
NTS



**SECTIONAL ELEVATION**  
NTS

 <b>Dominion</b> FOSSIL & HYDRO TECHNICAL SERVICES GLEN ALLEN, VIRGINIA				
LAKE GASTON WATERFOWL MANAGEMENT AREA FIG 3				
DSGN	JWT	DSGN SUPV	_____	DATE: 04/26/2006
DRWN	CBJ	ENGR SUPV	_____	DRAWING NO.
CHKD	JWT	PROJ ENGR	_____	P-2009-GA-WMA-03
				REV. A