

**ROANOKE RAPIDS AND GASTON
HYDROPOWER RELICENSING PROJECT
NORTH CAROLINA POWER
FOSTER WHEELER ENVIRONMENTAL CORPORATION**



Scale in Feet
500 0 1000 2000

- | | |
|--------------------------------------|--------------------|
| Shoreline | County |
| Roads | Reservoir |
| County line | |
| State line | |
| Project boundary | |
| Parcels | |
| Special Management Area (SPA) | Undevelopable Area |
| Sensitive Areas | |
| Limited Use Area | |

LEGEND

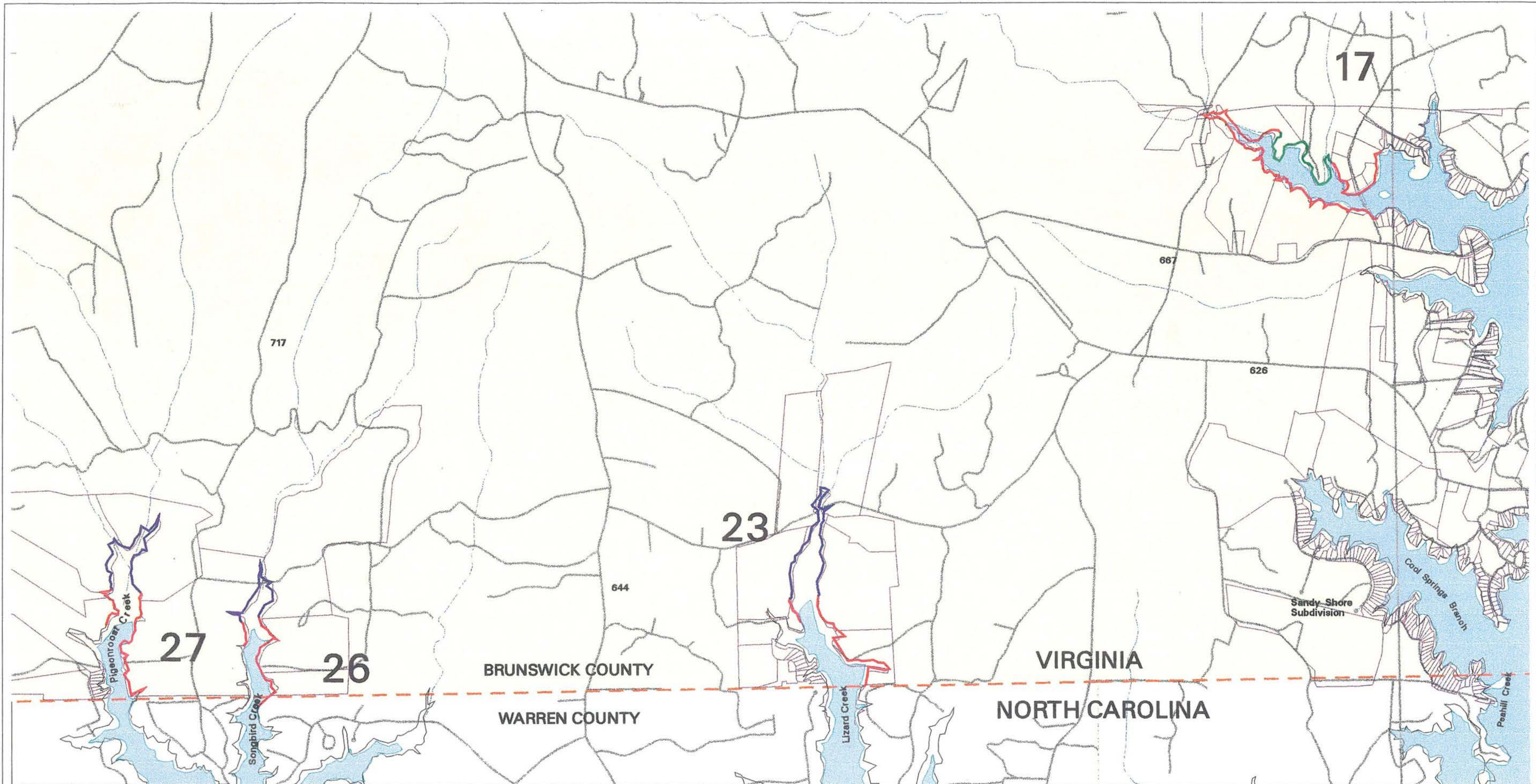
Analysis (Countywide)

General Development Area (GDA) = 37.1 MI.
 Special Management Area (SMA) = 27.9 MI.
 Sensitive Area = 17.2 MI.
 Undevelopable Area = 9.1 MI.
 Limited Use Area = 1.6 MI.
 Total Project Boundary Distance = 65 MI.


**Brunswick County
Parcel Map
Sheet 1 of 3**

April 21, 2000

DRAFT



**ROANOKE RAPIDS AND GASTON
HYDROPOWER RELICENSING PROJECT
NORTH CAROLINA POWER
FOSTER WHEELER ENVIRONMENTAL CORPORATION**



- | | |
|-------------------------------|--------------------|
| Shoreline | County |
| Roads | Reservoir |
| County line | |
| State line | |
| Project boundary | |
| Parcels | |
| Special Management Area (SPA) | Undevelopable Area |
| Sensitive Areas | |
| Limited Use Area | |

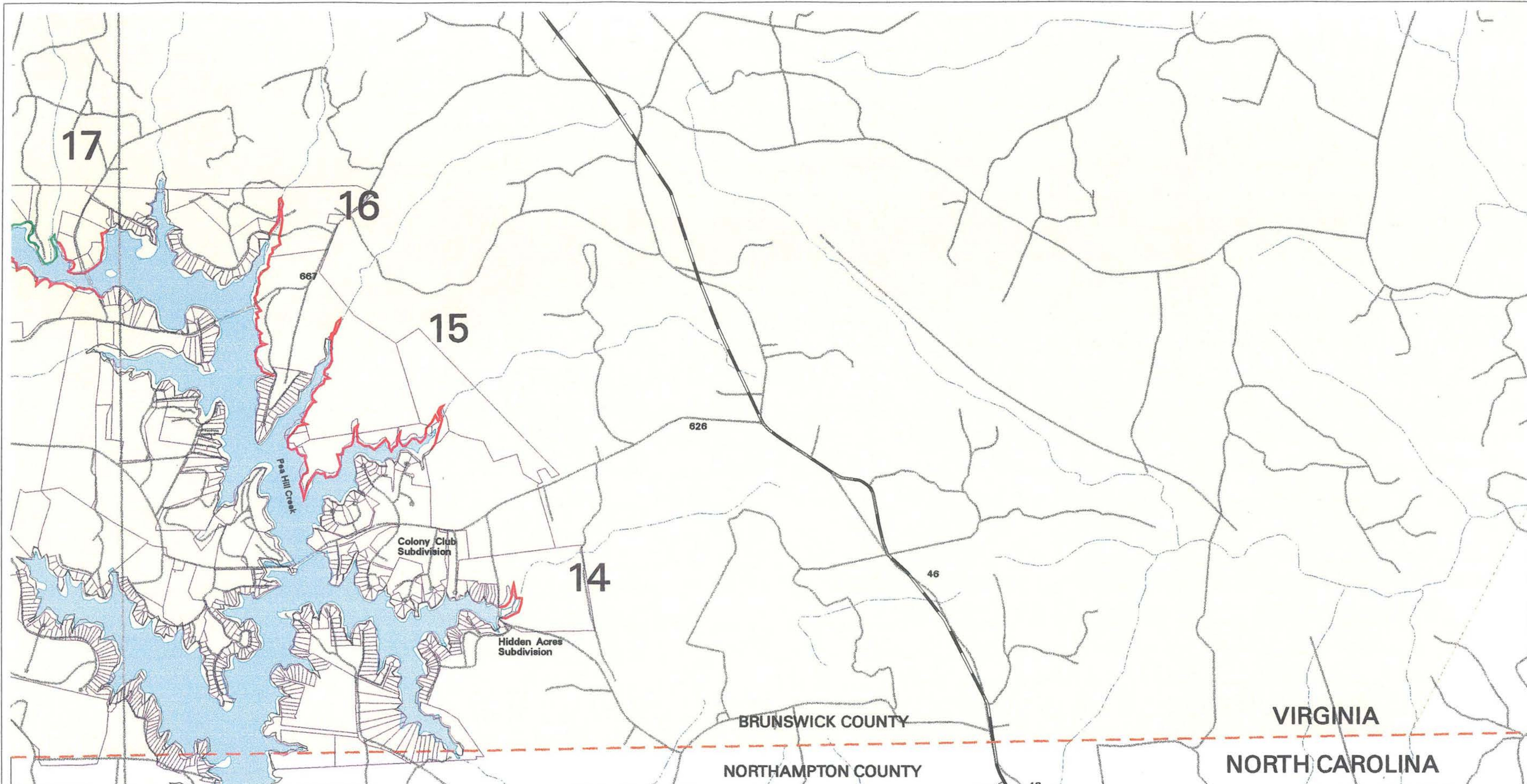
LEGEND

Analysis (Countywide)
 General Development Area (GDA) = 37.1 MI.
 Special Management Area (SMA) = 27.9 MI.
 Sensitive Area = 17.2 MI.
 Undevelopable Area = 9.1 MI.
 Limited Use Area = 1.6 MI.
 Total Project Boundary Distance = 65 MI.

**Brunswick County
Parcel Map
Sheet 2 of 3**

April 21, 2000

DRAFT



**ROANOKE RAPIDS AND GASTON
HYDROPOWER RELICENSING PROJECT
NORTH CAROLINA POWER
FOSTER WHEELER ENVIRONMENTAL CORPORATION**



Scale in Feet
500 0 1000 2000

- | | |
|--------------------------------------|--------------------|
| Shoreline | County |
| Roads | Reservoir |
| County line | |
| State line | |
| Project boundary | |
| Parcels | |
| Special Management Area (SPA) | Undevelopable Area |
| Sensitive Areas | |
| Limited Use Area | |

LEGEND

Analysis (Countywide)
 General Development Area (GDA) = 37.1 MI.
 Special Management Area (SMA) = 27.9 MI.
 Sensitive Area = 17.2 MI.
 Undevelopable Area = 9.1 MI.
 Limited Use Area = 1.6 MI.
 Total Project Boundary Distance = 65 MI.

VIRGINIA
 NORTH CAROLINA

**Brunswick County
 Parcel Map
 Sheet 3 of 3**

April 21, 2000

DRAFT