

**ROANOKE RAPIDS AND GASTON
HYDROPOWER RELICENSING PROJECT
NORTH CAROLINA POWER
FOSTER WHEELER ENVIRONMENTAL CORPORATION**



Scale in Feet
500 0 1000 2000

- | | |
|--------------------------------------|--------------------|
| Shoreline | County |
| Road | Reservoir |
| County line | |
| State line | |
| Project boundary | |
| Parcels | |
| Special Management Area (SPA) | Undevelopable Area |
| Sensitive Areas | |
| Limited Use Area | |

LEGEND

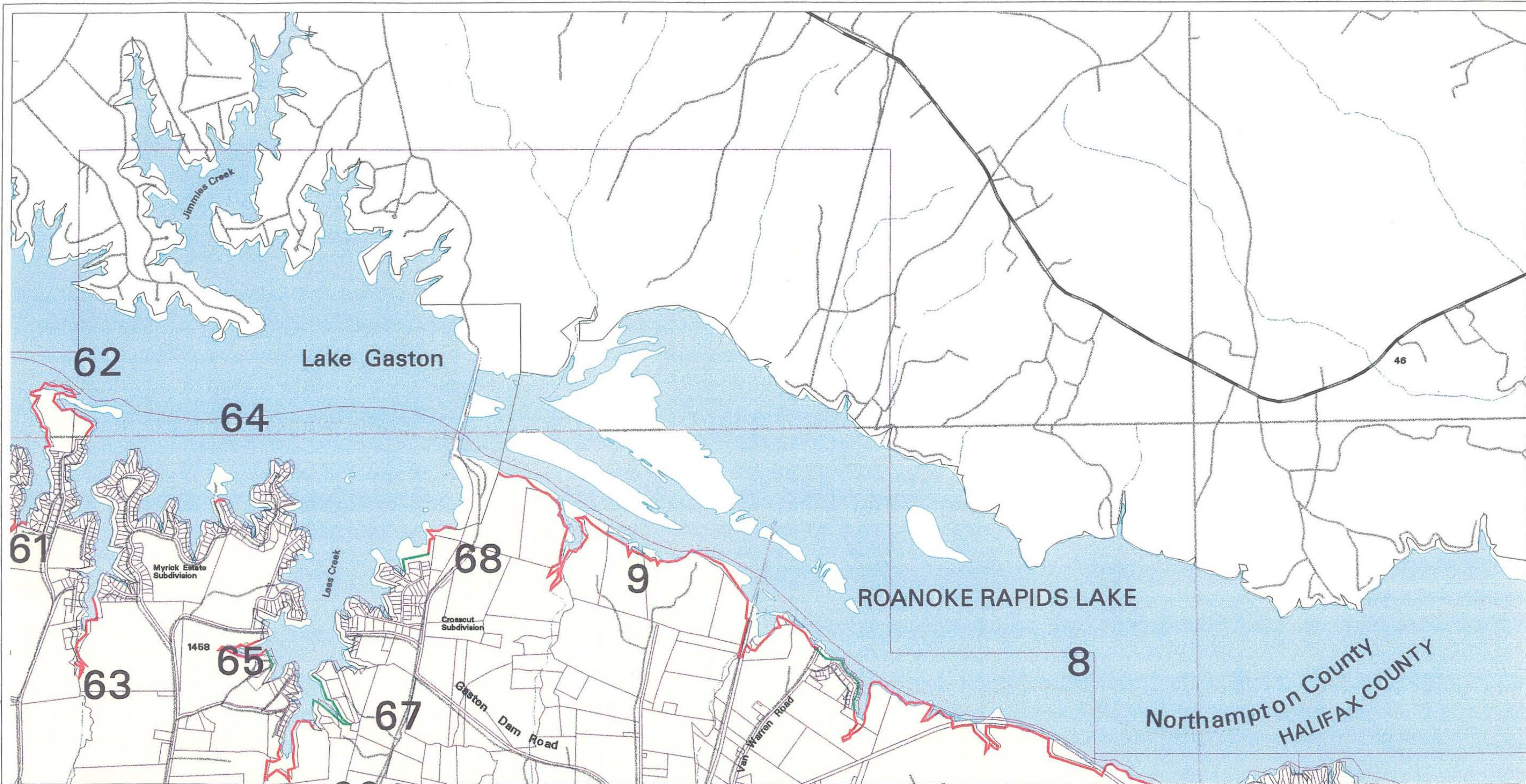
Analysis (Countywide)

General Development Area (GDA) = 48.4 MI.
 Special Management Area (SMA) = 16.9 MI.
 Sensitive Area = 11.7 MI.
 Undevelopable Area = 0 MI.
 Limited Use Area = 5.2 MI.
 Total Project Boundary Distance = 65.3 MI.

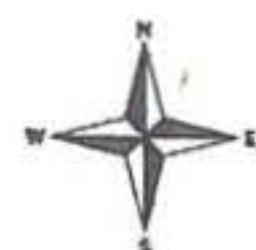
Halifax County
 Parcel Map
 Sheet 1 of 3

April 21, 2000

DRAFT



**ROANOKE RAPIDS AND GASTON
HYDROPOWER RELICENSING PROJECT
NORTH CAROLINA POWER
FOSTER WHEELER ENVIRONMENTAL CORPORATION**



Scale in Feet
500 0 1000 2000

- | | |
|--------------------------------------|--------------------|
| Shoreline | County |
| Roads | Reservoir |
| County line | |
| State line | |
| Project boundary | |
| Parcels | |
| Special Management Area (SPA) | Undevelopable Area |
| Sensitive Areas | |
| Limited Use Area | |

LEGEND

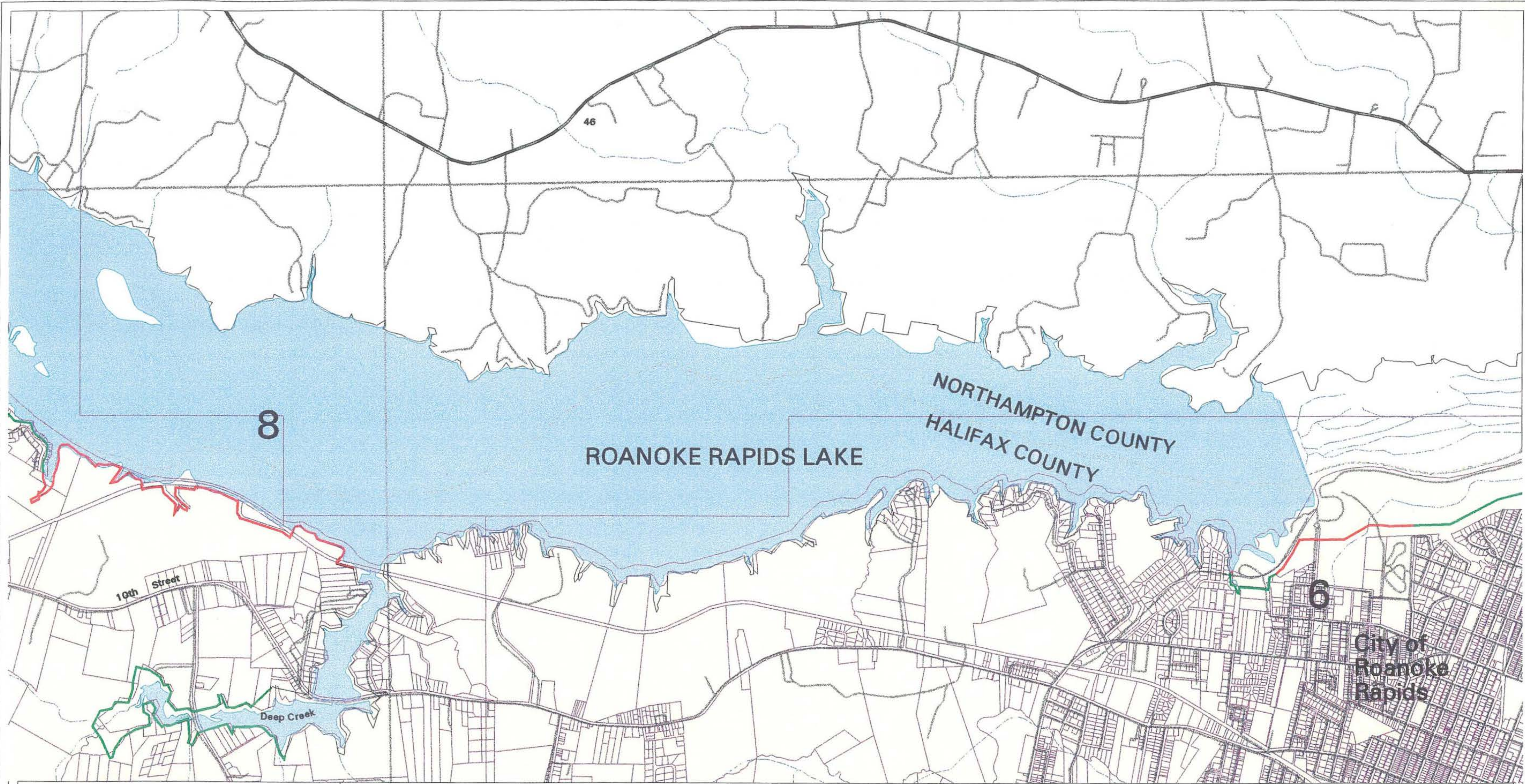
Analysis (Countywide)

General Development Area (GDA) = 48.4 MI.
 Special Management Area (SMA) = 16.9 MI.
 Sensitive Area = 11.7 MI.
 Undevelopable Area = 0 MI.
 Limited Use Area = 5.2 MI.
 Total Project Boundary Distance = 65.3 MI.

Halifax County
 Parcel Map
 Sheet 2 of 3

April 21, 2000

DRAFT



**ROANOKE RAPIDS AND GASTON
HYDROPOWER RELICENSING PROJECT
NORTH CAROLINA POWER
FOSTER WHEELER ENVIRONMENTAL CORPORATION**

Scale in Feet
500 0 1000 2000

LEGEND

- Shoreline
- Roads
- County line
- State line
- Project boundary
- Parcels
- Sensitive Areas
- Limited Use Area
- County
- Reservoir
- Undevelopable Area

Analysis (Countywide)

General Development Area (GDA) = 48.4 MI.
 Special Management Area (SMA) = 16.9 MI.
 Sensitive Area = 11.7 MI.
 Undevelopable Area = 0 MI.
 Limited Use Area = 5.2 MI.
 Total Project Boundary Distance = 65.3 MI.

**Halifax County
Parcel Map
Sheet 3 of 3**

April 21, 2000 DRAFT