




State Rte 678
Dinwiddie County, Virginia

Prepared For:  Dominion Energy

Prepared By: **Wetland Studies and Solutions, Inc.**
a **DAVEY** company






Carson-Reams Project
WSSI #31322.01
MAY 2021
Location:
Dinwiddie County, Virginia

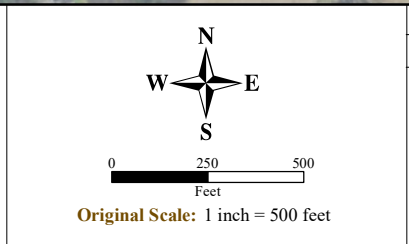
Horizontal Datum: NAD83
VA State Plane South
U.S. Survey Foot

Vertical Datum: NAVD 88

Boundary Source:
Derived by WSSI Staff from
Dominion Energy data

Aerial Photo Source:
Virginia Base Mapping Program
(2017).

-  Project Limits
- Structure Type**
-  TL 238/249 3 Pole Existing Structure Location
 -  TL 2002 & 238/249 Existing Lattice Structure Location
 -  TL 2002 New Structure Location
 -  TL 249 Existing Lattice Structure New Conductor



Design	Draft	Approved
DK	DK	SR
Exhibit A		