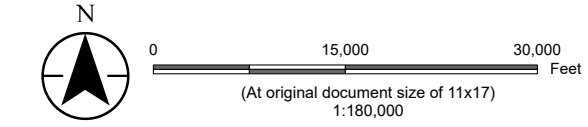





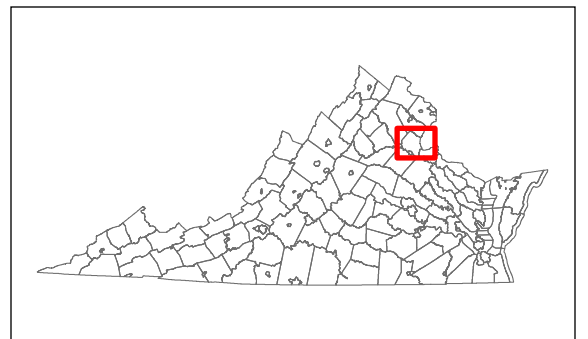
Figure No. **1**
 Title **Project Overview Map**

Client/Project 203401909
 Dominion Energy Virginia
 Fredericksburg-Possum Point Rebuild

Project Location Prince William County, Stafford County, City of Fredericksburg, Virginia
 Prepared by JFK on 2024-01-19
 TR by MGS on 2024-01-19
 IR by CPG on 2024-01-19



-  Substation
-  Phase 1
-  Phase 2



Notes
 1. Coordinate System: NAD 1983 StatePlane Virginia North FIPS 4501 Feet
 2. Data Sources: Dominion Energy Virginia, Stantec
 3. Basemap: © National Geographic



L:\203401909\03_data\gis_cadd\gis_1909_SCC_fredericksburg_aquiaharbour.aprx Revised: 2024-01-19 By: lkeeler