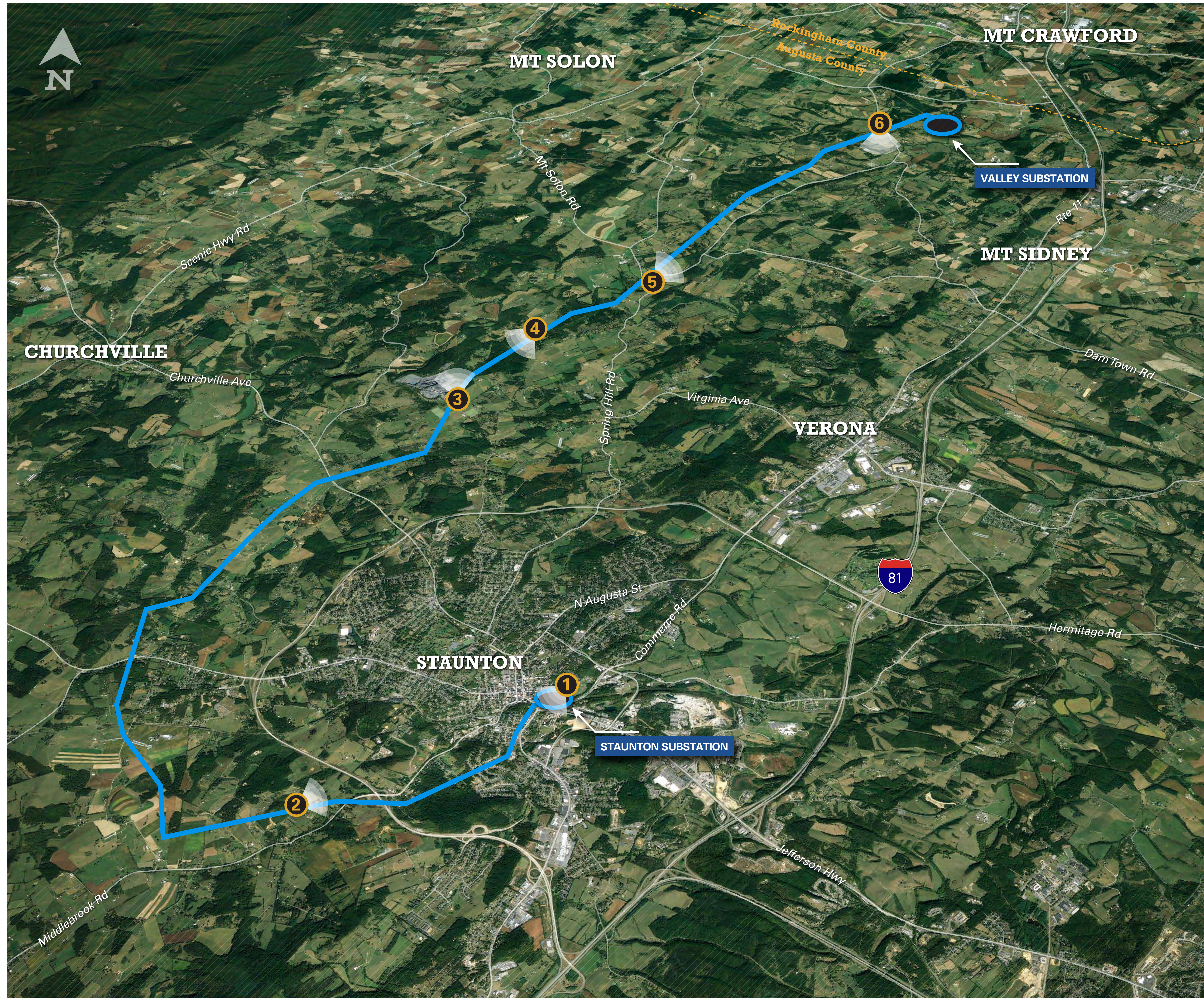


# STAUNTON VALLEY

230kv Transmission line rebuild project

## VIEWPOINT MAP

- Proposed Transmission Line
- Substation
- Photo Location
- County Boundary



# STAUNTON -VALLEY

230kv Transmission line rebuild project

## VIEWPOINT 1

Date: 06/16/2021

Time: 11:14 AM

Direction: Southwest




— Proposed Transmission Line

● Substation

① Photo Location

--- County Boundary



EXISTING CONDITIONS



PROPOSED CONDITIONS

Photo Simulation is for demonstrative purposes only. Final design is subject to change pending public, utility, and regulatory review.

# STAUNTON -VALLEY

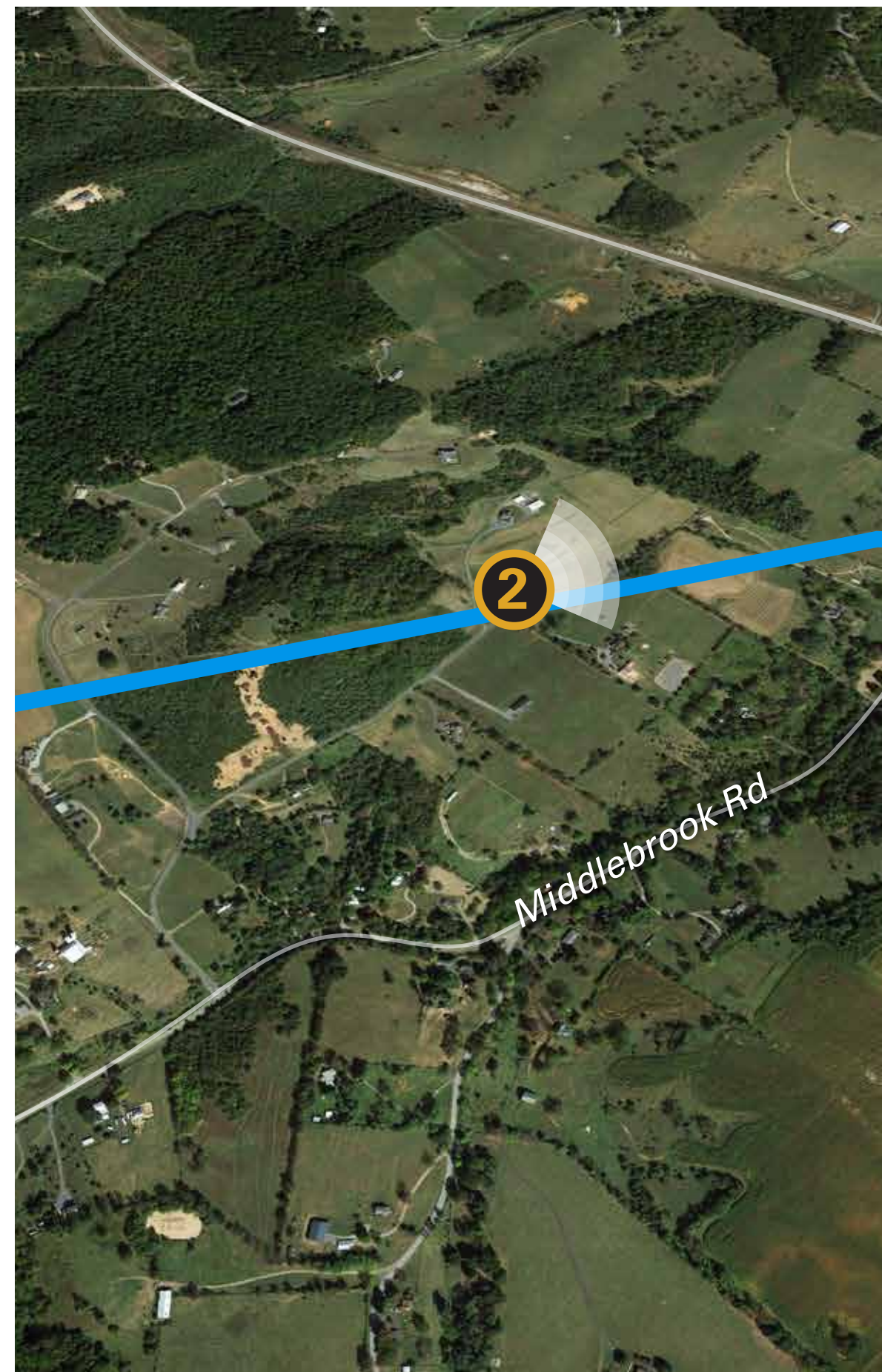
230kv Transmission line rebuild project

## VIEWPOINT 2

Date: 06/16/2021

Time: 1:37 PM

Direction: East



— Proposed Transmission Line

● Substation

② Photo Location

- - - County Boundary




Photo Simulation is for demonstrative purposes only. Final design is subject to change pending public, utility, and regulatory review.

# STAUNTON -VALLEY

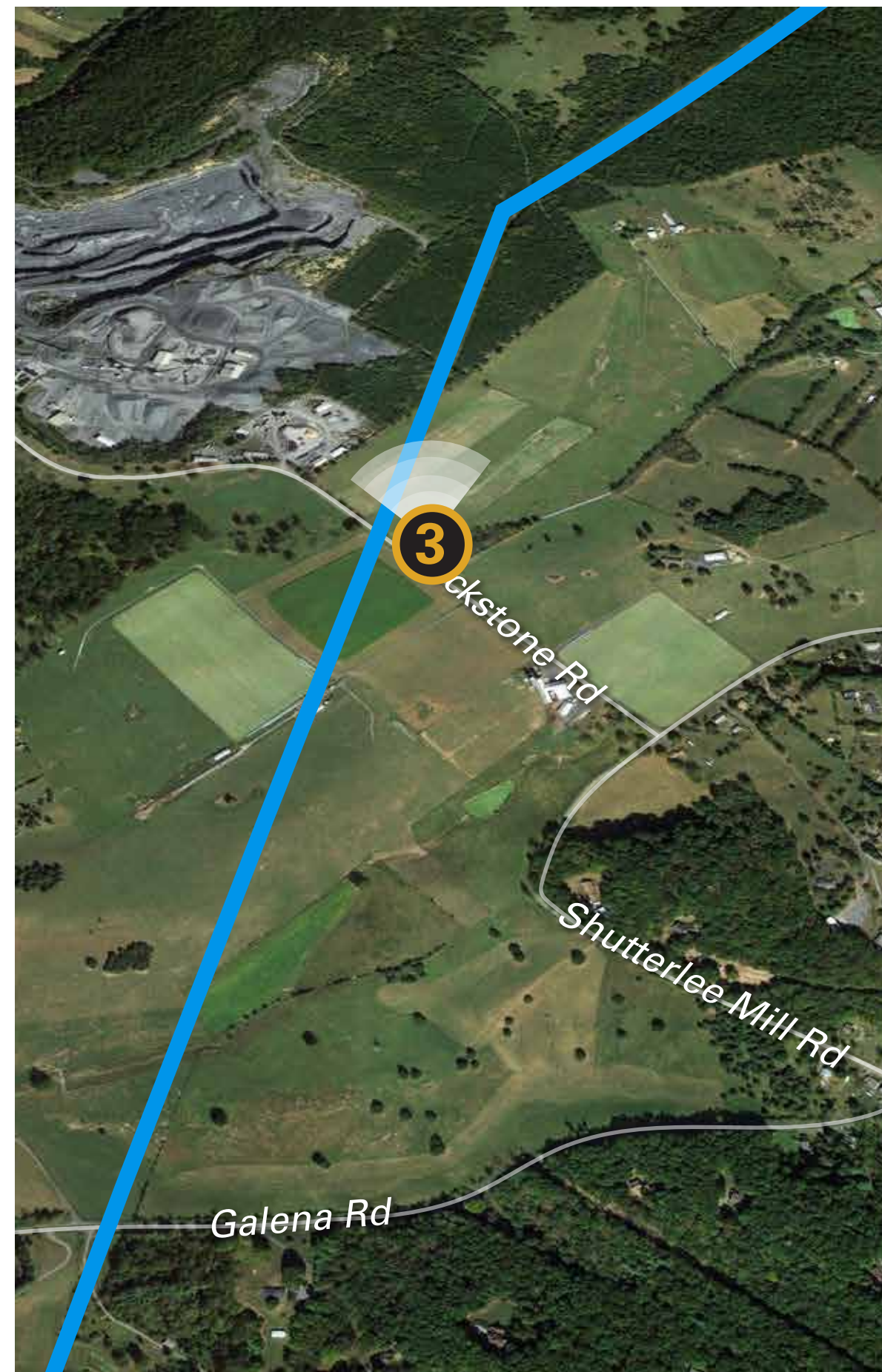
230kv Transmission line rebuild project

## VIEWPOINT 3

Date: 06/16/2021

Time: 5:18 PM

Direction: North



— Proposed Transmission Line

● Substation

③ Photo Location

- - - County Boundary



Photo Simulation is for demonstrative purposes only. Final design is subject to change pending public, utility, and regulatory review.

# STAUNTON -VALLEY

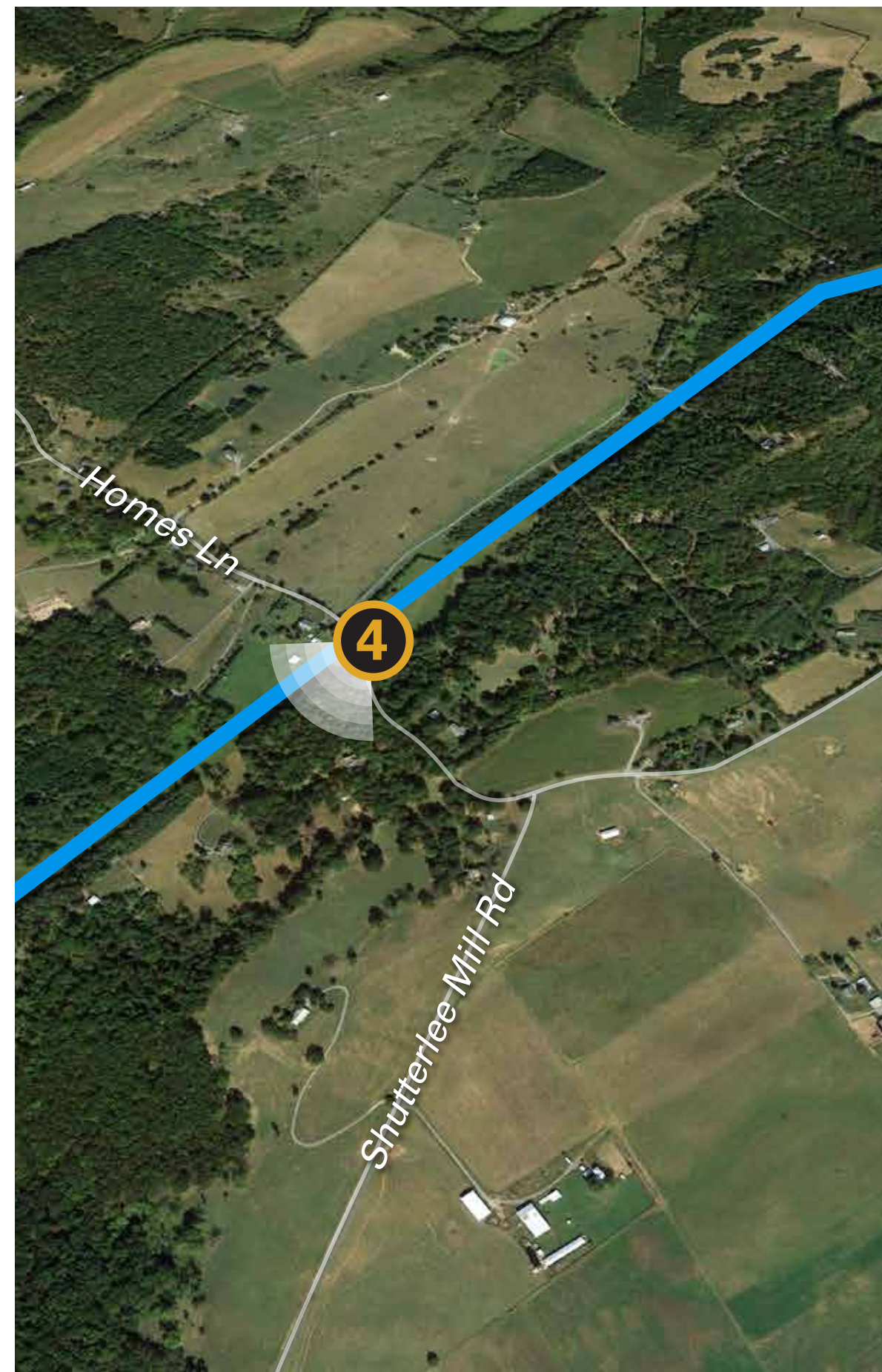
230kv Transmission line rebuild project

## VIEWPOINT 4

Date: 06/17/2021

Time: 9:52 AM

Direction: Southwest



— Proposed Transmission Line


● Substation

④ Photo Location

- - - County Boundary



EXISTING CONDITIONS



PROPOSED CONDITIONS

Photo Simulation is for demonstrative purposes only. Final design is subject to change pending public, utility, and regulatory review.

# STAUNTON -VALLEY

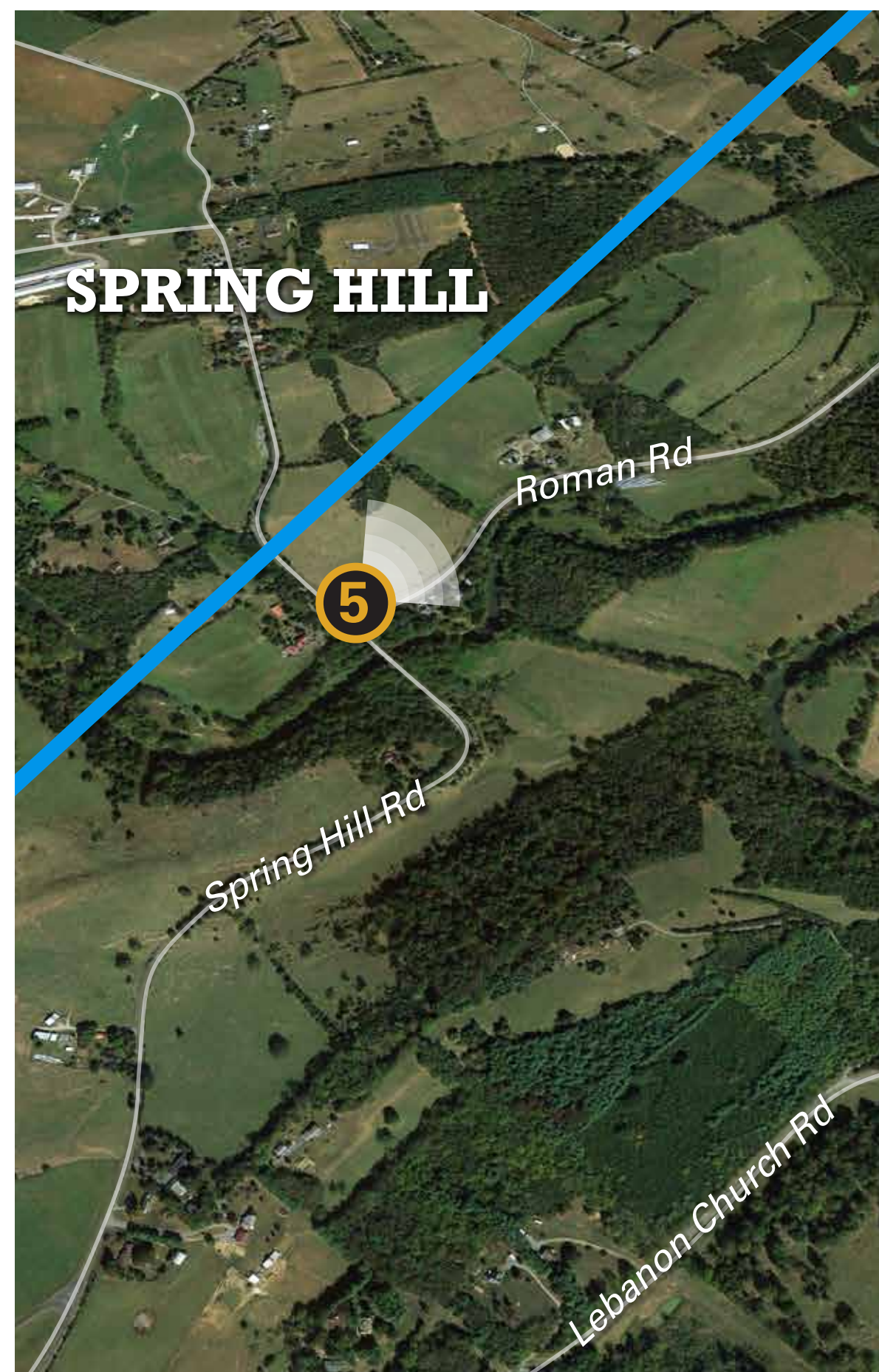
230kv Transmission line rebuild project

## VIEWPOINT 5

Date: 06/17/2021

Time: 10:27 AM

Direction: Northeast



— Proposed Transmission Line


● Substation

⑤ Photo Location

- - - County Boundary



EXISTING CONDITIONS



PROPOSED CONDITIONS

Photo Simulation is for demonstrative purposes only. Final design is subject to change pending public, utility, and regulatory review.

# STAUNTON -VALLEY

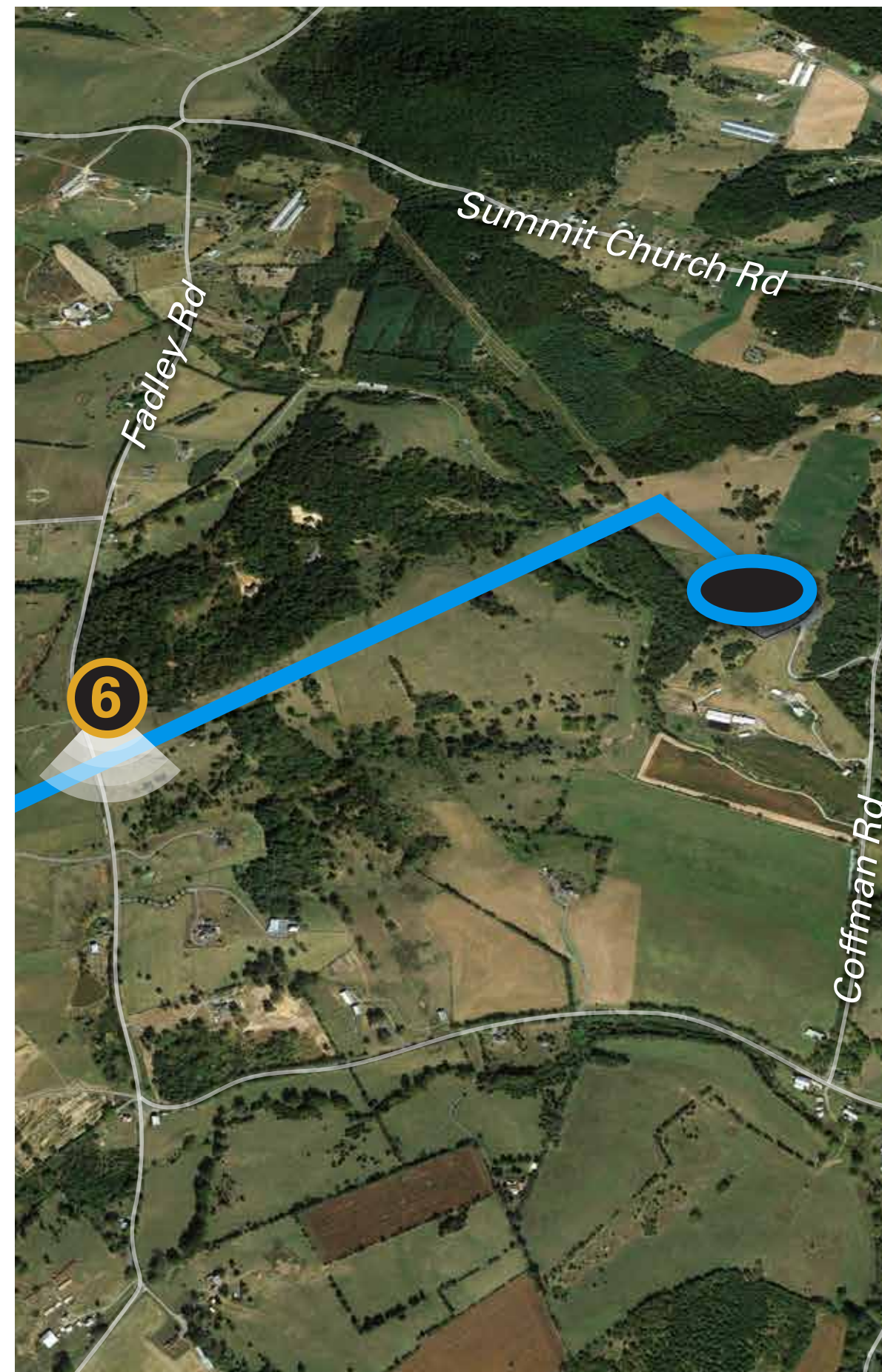
230kv Transmission line rebuild project

## VIEWPOINT 6

Date: 06/15/2021

Time: 2:55 PM

Direction: South



- Proposed Transmission Line
- Substation
- Photo Location
- County Boundary



EXISTING CONDITIONS



PROPOSED CONDITIONS

Photo Simulation is for demonstrative purposes only. Final design is subject to change pending public, utility, and regulatory review.